

Read Carefully These Instructions and Suggestions to Clerks and Others Using
COTT FAMILY NAME INDEXES



THE SUB INDEX

1. Write names on the Sub-Index plain and in as bold a hand as possible. Don't make n like u. Don't try to subdivide names on Sub-Index further than is arranged by the scheme here laid out. That is, if Baker is the first name for the column, *Bae to Bak*, write *Baker* on the first dark ruled line followed by *Baer* if it should happen to be the second name of that group, on the second dark ruled line, and so on.

2. A name is written but once on the Sub-Index (except as noted in the next paragraph), no matter how many times the same name is repeated on the Main Index. Following the name is a column in which is written the page of the Main Index, where all entries of this name are to be placed.

3. Names similar in sound but spelled differently should be grouped together on the Main Index, and each variety of spelling noted on the Sub-Index, under its proper sub-divisions. Thus:

Bair-Bare-Baer	Lowery-Lowry
Bear-Baehr	Lourie, etc.
Shafer-Shafer	Snyder-Snider
Sheffer-Shaefer	Schneider-Schnider
Read-Reed-Reid	Keyser-Keiser-Kizer
Kline-Klein	Pearson-Pierson

4. Names like *Schneider* and *Snyder* should appear in Sub-Index under *Sc* and also *Sn*; *Pearson* and *Pierson* under *Pe* and *Pi*, etc. However, no notice of more than one style of spelling a name need be taken—and that the way it is spelled on the record—until it is spelled differently in a subsequent entry.

5. Odd names falling to the same Sub-Index column may be grouped together on the Main Index. For example, the names *Debler*, *Dedman*, *Debroski* and *Deator* being odd, and likely to be infrequent and all belonging to the same Sub-Index column, could be given the same page on the Main Index, and write in the column in red ink, "For names not listed here, see page....."

6. Sub-Indexes can be renewed and rewritten at very little expense and it is so planned that this can be done in after years if they become defaced and worn.

This Index in loose leaf form is continuous and expansive. When the Binder becomes filled to its capacity, get another Binder and carry one or more letters into the new Binder. Continue doing this when necessary until you have a Binder for each sub-division or unit. It is thus designed to be a Continuous Index for a long period of years.

THE MAIN INDEX

7. Family Names appear together on the Main Index, the Sub-Index being a guide to the page on which such Family Names will be found.

8. If there are three or more columns on the page of the Main Index for given names, write the given name or names in the column in which the initial letter of first given name appears at head of column. By careful writing two given names can occupy the same line, one above the other, so that six given names, if two properly fall to each column can be entered on one line. When more than two fall to a column make a complete new line for each two thus remaining.

9. In paging the Main Index, each sub-division or unit indicated by the extension tab begins with page 1. On the back of that sheet is page 2, followed by pages 3, 4, 5, 6, etc. When more sheets are needed add them continuing the paging in regular order.

10. Add a sheet immediately following a group requiring additional space, giving it the same page as the page continued. Preferably with red ink letter number these pages thus: 2a, 2b, 2c, 2d; 4a, 4b, 4c, etc.

11. Don't try to arrange Family Name Groups in any particular order on the Main Index, except to have "A" names separated from the "B's" and so on. *Austin* can go on pg. 1, *Armstrong* p. 3, *Abbott* p. 5, *Allen* p. 7, or on any right hand oddly numbered page. If any order is attempted it should be to put the largest groups in front, but this is only a matter of convenience. After several years, when time has demonstrated that a name is not likely to fill both pages of a sheet, the left hand or evenly numbered pages may be used for a Name Group. After a still longer period and a name has only one or two entries on a page a new name may be given on the lower half of the same page.

If any point is not clear to you when beginning the Index or continuing its use, always feel free to write the manufacturer, who will cheerfully reply to any questions regarding the proper working of the system.

THIS SUB-INDEX
 IS AN INDEX TO THE GENERAL
 INDEX OF WHICH IT IS A PART

The pages of the General Index devoted to this Initial Letter follows immediately after this Sub-Index. Figures opposite the name indicate the page where entries are made.

EXTENSION TABS or the book itself represent the first unit of subdivision and refer to Surname Initials.

MARGINAL CUTS represent the second unit of subdivision, and are usually the Second Letter of Surname, or Guide Letters.

THE BLOCKS or COLUMNS on the Sub-Index, still further subdivide Names, according to the designations printed thereon.

The General Index can be ruled in any manner required, and is adapted for the indexing of all kinds of records, and for any number of names from 10,000 up to 1,000,000 or more.

**COTT INDEXING SYSTEMS FOR PUBLIC
 RECORDS AND COMMERCIAL USE**

Patented by C. M. Cott and Patents Pending

THE COTT INDEX COMPANY

INDEX BOOKS AND INDEX SYSTEMS INSTALLED
 FOR STATE, COUNTY AND MUNICIPAL RECORDS

Loose Leaf Indexes and Loose Leaf Records

COLUMBUS, OHIO, U. S. A.

THE COTT INDEX CO. Index Specialists Since 1888 **COLUMBUS, OHIO**

U. S. Copyright No. 103632

Aa Ab Ac Ad				Page	Ae Af Ag Ah Ai Aj Ak				Page	Al				Page	Am An Ao				Page
Adams				10	Agaian				21	Allen				1	Anderson				11
										Allison				5					
										Alexander				16					
										Altman				20					

Names of similar spelling and similar sound should be grouped together and given the same page number. Indicate on Sub-Index the different ways the name is spelled, duplicating the name in more than one column when necessary.

REG. U. S. PAT. OFFICE
C. W. McCall
County Indexes Since 1899
An Identifying Trade Mark

MADE BY THE COTT INDEX COMPANY, COLUMBUS, OHIO
COTT FAMILY NAME INDEX © 1960
Pat. 3,211,78

Corporations and Firms	Page	Corporations and Firms	Page
Avco Financial Services	2		
Associates Financial Services of America, Inc.	3		
Administrator of Veterans Affairs	6		
ATCO Enterprises, Inc.	7		
Albert S. Levings, Inc.	8		
Alliance Mortgage Company of Florida	9		
All Service Financial of Georgia, Inc.	12		
Atlantic Corporate Enterprises, Inc.	13		
Atlantic Mortgage & Investment Corporation	14		
Atlantic Coast Line Railroad Company	15		
American Telephone and Telegraph Company	17		
Andy W. Ganas Construction Company	19		
Ann Mullis Allen Trust	22		
AVCO Financial Services of Albany, Inc.	2		
American General Finance, Inc.	23		
AMRESCO INSTITUTIONAL, INC.	24		

Names of similar spelling and similar sound should be grouped together and given the same page number. Indicate on Sub-Index the different ways the name is spelled, duplicating the name in more than one column when necessary.

GRANTEE FILING DOCKET AND GENERAL INDEX TO REALTY DEEDS AND MORTGAGES — Echols County, Ga.

REG. U. S. PAT. OFFICE *Chas. McCott* County Indexes Since 1888 An Identifying Trade Mark

👉 **Locate Family Name by Front Index**

COTT FAMILY NAME INDEX NO. 0 © 1949
MADE BY THE COTT INDEX COMPANY, COLUMBUS, OHIO
SOLD BY JIM CLYBURN, INC., TIFTON, GA.

(1)

GRANTEES FAMILY NAMES	GIVEN NAMES ABCDEFGH	GIVEN NAMES IJKLMNO	GIVEN NAMES PQRSTUVWXYZ	GRANTORS	DATE OF FILING				DATE OF INSTRUMENT			DATE OF RECORD			LOCATION OF PROPERTY OR OTHER DESCRIPTION	KIND OF INST.	BOOK	PAGE	
					Month	Day	Year	Hr. M.	Month	Day	Year	Month	Day	Year					
Allen,				Mrs. Eva R. Allen	1	26	81	3:30 PM	12	9	80	1	27	81	11th District, Land Lot 476 6½ A 11th District, Land Lot 491	Q/C/D	19	443	
Allen				Mrs. L.H. (Effie M) Rentz Estate by Executors	5	5	81	10:15 AM	4	15	81	5	5	81	11th Dist, LL 399, 430, 431 & 445 592.48 A	Release	19	658	
Allen				Joe Allen, etal	7	2	81	11:30 AM	5	1	81	7	2	81	13th Dist, LL 460	Q/C/D	20	38	
Allen				Public Finance Corporation (now Dial Finance)	2	10	83	11:15 AM				2	10	83	Release of Security Deed in book 18 page 449	Q/C/D	21	356	
Allen				M. M. McDonald	Refiled	2	14	83	9:00 AM	12	9	78	2	14	83	13th Dist, LL 460 Originally filed in Bk 17 Pg 846	Q/C/D	21	371
Allen				Verell & Virginia McDonald	Refiled	2	14	83	9:00 AM	12	9	78	2	14	83	13th Dist, LL 460 Originally filed in Bk 17 Pg 847	W/D	21	372
Allen	Hansford			Mrs. Monet Allen Tison, et.al.	9	12	84	9:45 AM	9	8	84	9	12	84	13th Dist, LL 495, 469 & 543 6 Tracts - 11.36 Acres Total	Q/C/D	22	573	
Allen	Hansford			Rush Oil Company, Inc.	6	5	85	9:00 AM	6	3	85	6	5	85	Release of O/G/M Lease in Bk 20 Pg 129	Release	23	174	
Allen				Delno M. Allen, Sr.	8	9	85	9:00 AM	8	8	85	8	9	85	16th Dist, LL 53 5 A	W/D	23	321	
Allen				Monette B. Allen Tison	5	18	87	9:00 AM	11	7	86	5	18	87	½ und. int. Land in Echols Co. and Clinch Co.	Q/C/D	26	157	
Allen				Monette B. Allen Tison	5	18	87	9:00 AM	11	7	86	5	18	87	½ und. int. Land in Echols Co. and Clinch Co.	Q/C/D	26	157	
Allen				Carol Foster	6	6	88	10:15 AM	5	16	88	6	6	88	11th Dist, LL 491 .4955 A	Q/C/D	27	320	
Allen				Jennie Stephen	6	6	88	10:15 AM	5	16	88	6	6	88	11th Dist, LL 491 .4955 A	Q/C/D	27	321	
Allen				Gail Lindsey	6	6	88	10:15 AM	5	16	88	6	6	88	11th Dist, LL 491 .4955 A	Q/C/D	27	322	
Allen				Bobby Rae Turner	6	6	88	10:15 AM	5	16	88	6	6	88	11th Dist, LL 491 .4955 A	Q/C/D	27	323	
Allen				Dayton Strickland	6	6	88	10:15 AM	5	16	88	6	6	88	11th Dist, LL 491 .4955 A	Q/C/D	27	324	

GRANTEE FILING DOCKET AND GENERAL INDEX TO REALTY DEEDS AND MORTGAGES — Echols County, Ga.

(1)

REG. U. S. PAT OFFICE *Chas McCott* County Indexes Since 1888 An Identifying Trade Mark

👉 **Locate Family Name by Front Index**

COTT FAMILY NAME INDEX NO. 0 © 1949
MADE BY THE COTT INDEX COMPANY, COLUMBUS, OHIO
SOLD BY JIM CLYBURN, INC., TIFTON, GA.

GRANTEES FAMILY NAMES	GIVEN NAMES ABCDEFGHIJ	GIVEN NAMES KLMNO	GIVEN NAMES PQRSTUVWXYZ	GRANTORS	DATE OF FILING				DATE OF INSTRUMENT			DATE OF RECORD			LOCATION OF PROPERTY OR OTHER DESCRIPTION	KIND OF INST.	BOOK	PAGE	
					Month	Day	Year	Hr. M.	Month	Day	Year	Month	Day	Year					
Allen				Mary, et.al.	Marcus Turner	6	6	88	10:15 AM	5	16	88	6	6	88	11th ^D Dist, LL 491 .4955 A	Q/C/D	27	325
Allen				Mary, et.al.	Juanita Turner Clark	6	6	88	10:15 AM	5	16	88	6	6	88	11th Dist, LL 491 .4955 A	Q/C/D	27	326
Allen				Mary, et.al.	Mrs. L. W. Touchton	6	8	88	10:15 AM	5	10	88	6	8	88	11th Dist, LL 491 .4955 A	Q/C/D	27	327
Allen				Mary, et.al.	Greg Turner	6	17	88	4:15 PM	5	16	88	6	20	88	11th Dist, LL 491 .4955 A	Q/C/D	27	367
Allen				Mary C.	Lawrence Steven Allen, et.al.	9	26	88	9:30 AM	9	20	88	9	26	88	11th Dist, LL 491 & 476 Tracts 1, 2, 3-A, 3-B, 3-C, 4, 5 & 6	Deed	27	560
Allen	Delno M.				Reginald C. Wisenbaker	9	20	90	8:30 AM	9	18	90	9	20	90	Cancellation of D/S/D in Book 21 Page 180	CAN.	30	217
Allen	Ann Mullis (Trust)				Hansford Allen	8	7	92	1:30 PM	4	15	92	8	7	92	Memorandum of Trust Agreement Land in Echols & Clinch	Memo.	33	316
Allen	Ann Mullis (Trust)				Hansford Allen	8	7	92	1:30 PM	4	15	92	8	7	92	Land in Echols & Clinch	D/Conv.	33	333
Allen	Hansford (Living Trust)				Hansford Allen	8	7	92	1:30 PM	4	15	92	8	7	92	Memorandum of Trust Agreement Land in Echols & Clinch	MEMO	33	346
Allen	Hansford (Living Trust)				Hansford Allen	8	7	92	1:30 PM	4	15	92	8	7	92	Land in Echols & Clinch	D/Conv.	33	351

GRANTEE FILING DOCKET AND GENERAL INDEX TO REALTY DEEDS AND MORTGAGES — Echols County, Ga.

REG. U. S. PAT. OFFICE *Chas. McCall* County Indexes Since 1888 An Identifying Trade Mark

👉 **Locate Family Name by Front Index**

COTT FAMILY NAME INDEX NO. 0 © 1949
MADE BY THE COTT INDEX COMPANY, COLUMBUS, OHIO
SOLD BY JIM CLYBURN, INC., TIFTON, GA.

(2)

GRANTEES FAMILY NAMES	GIVEN NAMES ABCDEFGH	GIVEN NAMES IJKLMNO	GIVEN NAMES PQRSTUWXYZ	GRANTORS	DATE OF FILING				DATE OF INSTRUMENT			DATE OF RECORD			LOCATION OF PROPERTY OR OTHER DESCRIPTION	KIND OF INST.	BOOK	PAGE
					Month	Day	Year	Hr. M.	Month	Day	Year	Month	Day	Year				
Avco Financial Services				Mary Laquita Ellenberg	4	10	81	11:15 AM	4	2	81	4	10	81	16th Dist, LL 99, 1 A	D/S/D	19	611
Avco Financial Services				Leon Daryl & Beverly Ann Kinsey	7	12	82	9:00 AM	6	30	82	7	12	82	11th Dist, LL 429 3/4 A	D/S/D	21	6
Avco Financial Services				Leon Daryl & Beverly Ann Kinsey	11	10	82	9:00 AM	11	1	82	11	10	82	11th Dist, LL 429 3/4 A	D/S/D	21	213
Avco Financial Services of Ga., Inc.				Carol Parker	11	14	85	9:00 AM	11	1	85	11	14	85	11th Dist, LL 432 1 A	D/S/D	23	519
Avco Financial Services of Ga., Inc.				Leon Daryl & Beverly Ann Kinsey	12	11	85	9:00 AM	11	27	85	12	12	85	11th Dist, LL 429 3/4 A	D/S/D	23	555
Avco Financial Services of Ga., Inc.				J. Harold Brown & Mariah Brown formerly Mariah Thomas	1	22	86	9:00 AM	1	10	86	1	22	86	12th Dist, LL 77 1/2 A	D/S/D	24	38
Avco Financial Services of Ga., Inc.				Lori Ann Howell, et.al.	10	10	86	9:00 AM	9	22	86	10	10	86	16th Dist, LL 100	D/S/D	25	282
Avco Financial Services of Ga., Inc.				Leon Daryl & Beverly Ann Kinsey	11	26	86	9:00 AM	11	20	86	11	26	86	11th Dist, LL 429 3/4 A	D/S/D	25	461
Avco Financial Services of Ga., Inc.				Lori Ann Howell, et. al.	3	18	88	9:00 AM	3	10	88	3	21	88	16th Dist, LL 100	D/S/D	27	144
Avco Financial Services of Ga., Inc.				John L. & Leila McEady	8	22	90	9:00 AM	8	9	90	8	22	90	.98 A., Howell	D/S/D	30	162
Avco Financial Services of Ga., Inc.				Leon Daryl & Beverly Ann Kinsey	9	18	90	9:00 AM	8	31	90	9	19	90	11th Dist, LL 429 3/4 A	D/S/D	30	209
Avco Financial Services of Ga., Inc.				Karen L. & Stephen W. Weldon	10	7	91	9:00 AM	9	24	91	10	7	91	16th Dist, LL 130 1.00 A & 1.00 A	D/S/D	32	198
Avco Financial Services of Ga., Inc.				Robert V., Jr. & Lisa J. Moore	2	11	92	9:00 AM	1	24	91	2	11	92	16th Dist., LL 37, 2 A.	D/S/D	33	4
AVCO Financial Services of Albany, Inc.				Mary P. Young	2	1	93	9:00 AM	11	17	92	2	2	93	16th Dist, LL 43	D/S/D	34	261
AVCO Financial Services of Georgia, Inc.				John L. & Leila McEady	2	22	93	9:00 AM	2	12	93	2	22	93	.98 Acres	D/S/D	35	21
AVCO Financial Services of Georgia, Inc.				Robert V. Jr. & Lisa J. Moore	3	25	93	9:00 AM	2	12	93	3	25	93	16D, LL 37 2A	D/S/D	35	122

GRANTEE FILING DOCKET AND GENERAL INDEX TO REALTY DEEDS AND MORTGAGES — Echols County, Ga.

REG. U. S. PAT. OFFICE *Chas. McCall* County Indexes Since 1888 An Identifying Trade Mark

👉 **Locate Family Name by Front Index**

COTT FAMILY NAME INDEX NO. 8 © 1949
MADE BY THE COTT INDEX COMPANY, COLUMBUS, OHIO
SOLD BY JIM CLYBURN, INC., TIFTON, GA.

(3)

GRANTEES FAMILY NAMES	GIVEN NAMES ABCDEFGH	GIVEN NAMES IJKLMNO	GIVEN NAMES PQRSTUVWXYZ	GRANTORS	DATE OF FILING				DATE OF INSTRUMENT			DATE OF RECORD			LOCATION OF PROPERTY OR OTHER DESCRIPTION	KIND OF INST.	BOOK	PAGE
					Month	Day	Year	Hr. M.	Month	Day	Year	Month	Day	Year				
Associates Financial Services of America, Inc.				Tommie Lee Thomas	5	25	81	9:30 AM	5	14	81	5	25	81	16th Dist, LL 43, Block V, Lot 3 Herctoma Addition	D/S/D	20	3
Associates Financial Services of America, Inc.				Tommie Lee Thomas	7	27	82	9:00 AM	7	23	82	7	27	82	16th Dist, LL 43 Herctoma Addition - Lot 3, Block V	D/S/D	21	73
Associates Financial Services of America, Inc.				Lester, Jr. & Mary P. Young	10	1	82	9:00 AM	9	29	82	10	4	82	16th Dist, LL 43	D/S/D	21	161
Associates Financial Services of America, Inc.				Tommie Lee Thomas	9	23	83	9:00 AM	9	19	83	9	23	83	16th Dist, LL 43 Herctoma Addition - Lot 3, Block V	D/S/D	21	705
Associates Financial Services of America, Inc.				Lester, Jr. & Mary P. Young	12	19	83	9:00 AM	12	14	83	12	19	83	16th Dist, LL 43	D/S/D	22	109
Associates Financial Services of America, Inc.				Merle C. Atkins	5	31	85	9:00 AM	5	29	85	5	31	85	16th Dist, LL 55 1 A	D/S/D	23	163
Associates Financial Services of America, Inc.				John L. & Leila McEady	7	29	85	9:00 AM	7	23	85	7	29	85	.98 Acres, Howell	D/S/D	23	279
Associates Financial Services of America, Inc.				James E. Roberson	9	14	88	9:00 AM	9	12	88	9	14	88	11th Dist 6 A	D/S/D	27	540
Associates Financial Services of America, Inc.				James E. Roberson	12	19	89	9:00 AM	9	1	89	12	19	89	Cancellation of D/S/D in Book 27 Page 540	CAN.	29	261
Associates Financial Services of America, Inc.				Merle C. Atkins	1	9	91	9:00 AM	11	14	90	1	9	91	Cancellation of D/S/D in Book 23 Page 163	CAN.	31	126

GRANTEE FILING DOCKET AND GENERAL INDEX TO REALTY DEEDS AND MORTGAGES — Echols County, Ga.

REG. U. S. PAT OFFICE *Cum Laude* County Indexes Since 1888 An Identifying Trade Mark

👉 **Locate Family Name by Front Index**

COTT FAMILY NAME INDEX NO. 9 © 1989
MADE BY THE COTT INDEX COMPANY, COLUMBUS, OHIO
SOLD BY JIM CLYBURN, INC., TIFTON, GA.

GRANTEES FAMILY NAMES	GIVEN NAMES ABCDEFGH	GIVEN NAMES IJKLMNO	GIVEN NAMES PQRSTUVWXYZ	GRANTORS	DATE OF FILING				DATE OF INSTRUMENT			DATE OF RECORD			LOCATION OF PROPERTY OR OTHER DESCRIPTION	KIND OF INST.	BOOK	PAGE
					Month	Day	Year	Hr. M.	Month	Day	Year	Month	Day	Year				
Administrator of Veterans Affairs				Federal National Mortgage Association	12	27	82	9:00 AM	10	21	82	12	27	82	16th Dist, LL 43 North Town Add. Lot 5, Block "N"	Special W/D	21	261

GRANTEE FILING DOCKET AND GENERAL INDEX TO REALTY DEEDS AND MORTGAGES — Echols County, Ga.

REG. U. S. PAT. OFFICE *Chambers* County Indexes Since 1888 An Identifying Trade Mark

Locate Family Name by Front Index

COTT FAMILY NAME INDEX No. 0
MADE BY THE COTT INDEX COMPANY, COLUMBUS, OHIO
SOLD BY JIM CLYBURN, INC., TIFTON, GA.

(10)

GRANTEES FAMILY NAMES	GIVEN NAMES ABCDEFGHIJ	GIVEN NAMES KLMNO	GIVEN NAMES PQRSTUVWXYZ	GRANTORS	DATE OF FILING				DATE OF INSTRUMENT			DATE OF RECORD			LOCATION OF PROPERTY OR OTHER DESCRIPTION	KIND OF INST.	BOOK	PAGE
					Month	Day	Year	Hr. M.	Month	Day	Year	Month	Day	Year				
Adams	Claude J.			Talmadge Sandlin	1	3	85	4:30 PM	1	2	85	1	4	85	11th Dist, LL 478 1.0 A	W/D	23	1
Adams	Charles E. & Linda S.			Quinton D. Staten	9	12	85	8:45 AM	9	10	85	9	12	85	16th Dist, LL 96 14.0 A	Q/C/D	23	349
Adams	Gloria Anne S.			Rush Oil Company, Inc.	3	24	86	9:00 AM	3	20	86	3	29	86	Release of O/G/M Lease in Bk 20 Pg 67 385.47 A	Release	24	154
Adams	Ethridge J. & Emma L.			John F. Register, Sr.	11	23	87	9:00 AM	11	20	87	11	23	87	11th Dist, LL 432	W/D	26	548
Adams	Ethridge Junior			L. J. Valentine, et.al.	8	9	88	4:45 P.M.	8	9	88	8	9	88	11th Dist, LL 432 1.429 A	W/D	27	462
Adams	Gayle C., et.al.			Louis E. Corbett	4	17	90	9:15 AM	4	3	90	4	17	90	16th Dist, LL 85 Tracts 1 to 12	Q/C/D	29	469
Adams	Gayle C., et.al.			Joan D. Corbett, et.al.	4	17	90	9:15 AM	4	3	90	4	17	90	16th Dist, LL 85 Tracts 1 to 12	Q/C/D	29	471
Adams	Gayle C., et.al.			Billy A. Corbett	4	17	90	9:15 AM	4	3	90	4	17	90	16th Dist, LL 85 Tracts 1 to 12 except Tract 7	Q/C/D	29	473
Adams	Gayle C., et.al.			Clara M. Raffaele	4	17	90	9:15 AM	4	6	90	4	17	90	16th Dist, LL 85 Tracts 1 to 12 except Tract 6	Q/C/D	29	475
Adams	Gayle C., et.al.			James W. Corbett	4	17	90	9:15 AM	4	3	90	4	17	90	16th Dist, LL 85 Tracts 1 to 12	Q/C/D	29	477
Adams	Gayle C., et.al.			Chester L. Corbett	4	17	90	9:15 AM	4	3	90	4	17	90	16th Dist, LL 85 Tracts 1 to 12	Q/C/D	29	479
Adams	Gayle C.			Jeffrey L. Corbett, et.al.	4	17	90	9:15 AM	4	3	90	4	17	90	16th Dist, LL 85 Tracts 2 & 12	Q/C/D	29	483
Adams	Gloria Anne			Fannie S. Staten	2	15	91	4:00 PM	2	15	91	2	15	91	Power of Attorney	P/A	31	199
Adams	Forrest Ray & Angeline P.			B. E. & Marqueen T. Padgett	9	25	92	9:20 AM	9	25	92	9	28	92	16th Dist, LL 49 1 A Staten Sub. Lot 38	W/D	34	80
Adams	Charles E., Sr. et.al.			Linda Sue Staten Adams	4	5	93	9:00 AM	1	21	93	4	5	93	16th Dist, LL 96 14 A	W/D	35	171
Adams	Charles, Jr. et.al.			Linda Sue Staten Adams	4	5	93	9:00 AM	1	21	93	4	5	93	16th Dist, LL 96 14 A Life Estate	W/D	35	171

GRANTEE FILING DOCKET AND GENERAL INDEX TO REALTY DEEDS AND MORTGAGES — Echols County, Ga.

(10)

REG. U. S. PAT. OFFICE *ChemCott* County Indexes Since 1888 An Identifying Trade Mark

Locate Family Name by Front Index

COTT FAMILY NAME INDEX No. 6
MADE BY THE COTT INDEX COMPANY, COLUMBUS, OHIO
SOLD BY JIM CLYBURN, INC., TIFTON, GA.

GRANTEES FAMILY NAMES	GIVEN NAMES ABCDEFGHIJ	GIVEN NAMES KLMNO	GIVEN NAMES PQRSTUVWXYZ	GRANTORS	DATE OF FILING				DATE OF INSTRUMENT			DATE OF RECORD			LOCATION OF PROPERTY OR OTHER DESCRIPTION	KIND OF INST.	BOOK	PAGE
					Month	Day	Year	Hr. M.	Month	Day	Year	Month	Day	Year				
Adams			Stacy, et.al.	Linda Sue Staten Adams	4	5	93	9:00 AM	1	21	93	4	5	93	16th Dist, LL 96 14 A Life Estate	W/D	35	171
Adams	Charlotte, et.al.			Linda Sue Staten Adams	4	5	93	9:00 AM	1	21	93	4	5	93	16th Dist, LL 96 14 A Life Estate	W/D	35	171
Adams		Joshua, et.al.		Linda Sue Staten Adams	4	5	93	9:00 AM	1	21	93	4	5	93	16th Dist, LL 96 14 A Life Estate	W/D	35	171

GRANTEE FILING DOCKET AND GENERAL INDEX TO REALTY DEEDS AND MORTGAGES — Echols County, Ga.

REG. U. S. PAT. OFFICE *Chester* County Indexes Since 1888 An Identifying Trade Mark

Locate Family Name by Front Index

COTT FAMILY NAME INDEX No. 0
MADE BY THE COTT INDEX COMPANY, COLUMBUS, OHIO
SOLD BY CLYBURN & SONS, INC., TIFTON, GA.

GRANTEES FAMILY NAMES	GIVEN NAMES ABCDEFGHIJ	GIVEN NAMES KLMNO	GIVEN NAMES PQRSTUWXYZ	GRANTORS	DATE OF FILING				DATE OF INSTRUMENT			DATE OF RECORD			LOCATION OF PROPERTY OR OTHER DESCRIPTION	KIND OF INST.	BOOK	PAGE
					Month	Day	Year	Hr. M.	Month	Day	Year	Month	Day	Year				
Anderson		Mary		Mrs. MagdaleneRewis Anderson a/k/a Magdalne Rewis Anderson	1	6	87	1:45 PM	1	5	76	1	6	87	16th Dist, LL 50 Nellie E. Herndon Sub. Lot "7" Block "B"	W/D	25	547
Anderson		Imrie J., Jr. et.al.		Wayne T. Howard	1	30	90	9:00 AM	1	29	90	1	30	90	11th Dist, LL 301 2.9291 A	W/D	29	316
Anderson			Teresa Ann, et.al.	Wayne T. Howard	1	30	90	9:00 AM	1	29	90	1	30	90	11th Dist, LL 301 2.9291 A	W/D	29	316

GRANTEE FILING DOCKET AND GENERAL INDEX TO REALTY DEEDS AND MORTGAGES — Echols County, Ga.

REG. U. S. PAT. OFFICE *Chas. McCall* County Indexes Since 1883
An Identifying Trade Mark

🔍 **Locate Family Name by Front Index**

COTT FAMILY NAME INDEX No. 0
MADE BY THE COTT INDEX COMPANY, COLUMBUS, OHIO
SOLD BY CLYBURN & SONS, INC., TIFTON, GA.

(17)

	GRANTEES FAMILY NAMES	GIVEN NAMES ABCDEFGHIJ	GIVEN NAMES KLMNO	GIVEN NAMES PQRSTUVWXYZ	GRANTORS	DATE OF FILING				DATE OF INSTRUMENT			DATE OF RECORD			LOCATION OF PROPERTY OR OTHER DESCRIPTION	KIND OF INST.	BOOK	PAGE
						Month	Day	Year	Hr. M.	Month	Day	Year	Month	Day	Year				
	American Telephone Telegraph Company	and			Mervin & Dianne Richardson	3	16	90	9:00 AM	3	3	90	3	16	90	11th Dist., LL 400	EASE.	29	417
	American Telephone Telegraph Company	and			John Kuljanich	3	16	90	9:00 AM	3	13	90	3	16	90	11th Dist., LL 486	EASE.	29	419
	American Telephone Telegraph Company	and			Laverne & Eddie Richardson	4	23	90	11:45 AM	3	14	90	4	24	90	11th Dist., LL 400	EASE.	29	497
	American Telephone Telegraph Company	and			Laverne & Eddie Richardson	4	23	90	11:45 AM	3	14	90	4	24	90	11th Dist., LL 400 & 429	EASE.	29	499
	American Telephone Telegraph Company	and			Bernice Warren	4	23	90	11:45 AM	4	4	90	4	24	90	11th Dist., LL 400 & 429	EASE.	29	501
	American Telephone Telegraph Company	and			a/k/a Velma P. Marshall Velma Phillips Marshall	4	23	90	11:45 AM	4	4	90	4	24	90	11th Dist., LL 400 & 429	EASE.	29	503
	American Telephone Telegraph Company	and			Cleo Phillips Troy a/k/a Cleo Marie a/k/a Cleo M.	4	23	90	11:45 AM	4	2	90	4	24	90	11th Dist., LL 400 & 429	EASE.	29	505
	American Telephone Telegraph Company	and			Ethel Mae & George Hall	4	23	90	11:45 AM	4	9	90	4	24	90	11th Dist., LL 400 & 429	EASE.	29	507
	American Telephone Telegraph Company	and			Wesley, Jr., & Palmer L. Phillips	4	23	90	11:45 AM	4	11	90	4	24	90	11th Dist., LL 400 & 429	EASE.	29	509
	American Telephone Telegraph Company	and			Susan Gail Warren a/k/a Susan Gail Warren Everett	4	23	90	11:45 AM	4	19	90	4	24	90	11th Dist., LL 400 & 429	EASE.	29	511
	American Telephone Telegraph Company	and			Lana R. & James W. Foster	4	23	90	11:45 AM	3	14	90	4	24	90	11th Dist., LL 400	EASE.	29	513
	American Telephone Telegraph Company	and			Jauanita & Ralph Daugharty	4	23	90	11:45 AM	4	18	90	4	24	90	11th Dist., LL 429	EASE.	29	515
	American Telephone Telegraph Company	and			Lonnie Bell Brown a/k/a Lonnie B. Brown & Lessie Mae Brown	4	23	90	11:45 AM	3	27	90	4	24	90	11th Dist., LL 486	EASE.	29	517
	American Telephone Telegraph Company	and			Ellen Staten and Wendell E. Gilbert	4	23	90	11:45 AM	4	3	90	4	24	90	16th Dist., LL 96	EASE.	29	519
	American Telephone Telegraph Company	and			Quinton Staten	4	23	90	11:45 AM	4	2	90	4	24	90	16th Dist., LL 96	EASE.	29	521
	American Telephone Telegraph Company	and			Felton Lavon Staten a/k/a Lavon Staten & Joyce W. Staten	4	23	90	11:45 AM	4	5	90	4	24	90	16th Dist., LL 135 & 142	EASE.	29	523

GRANTEE FILING DOCKET AND GENERAL INDEX TO REALTY DEEDS AND MORTGAGES — Echols County, Ga.

(17)

REG. U. S. PAT. OFFICE *Chas. McCott* County Indexes Since 1888
An Identifying Trade Mark

👉 **Locate Family Name by Front Index**

COTT FAMILY NAME INDEX No. 0
MADE BY THE COTT INDEX COMPANY, COLUMBUS, OHIO
SOLD BY CLYBURN & SONS, INC., TIFTON, GA.

GRANTEES FAMILY NAMES	GIVEN NAMES ABCDEFGHIJ	GIVEN NAMES KLMNO	GIVEN NAMES PQRSTUWXYZ	GRANTORS	DATE OF FILING				DATE OF INSTRUMENT			DATE OF RECORD			LOCATION OF PROPERTY OR OTHER DESCRIPTION	KIND OF INST.	BOOK	PAGE	
					Month	Day	Year	Hr.	M.	Month	Day	Year	Month	Day					Year
American Telephone and Telegraph Company				Cythia Staten Zeigler a/k/a Cynthia Staten Zeigler	4	23	90	11:45	AM	4	3	90	4	24	90	16th Dist., LL 135	EASE.	29	525
American Telephone and Telegraph Company				Bobby Don Staten	4	23	90	11:45	AM	3	29	90	4	24	90	16th Dist., LL 188	EASE.	29	527
American Telephone and Telegraph Company				Laverne & Eddie Richardson	5	23	90	9:00	AM	5	18	90	5	23	90	11th Dist, LL 400 & 429	EASE.	29	605
American Telephone and Telegraph Company				Bernice Warren	5	23	90	9:00	AM	5	1	90	5	23	90	11th Dist, LL 400 & 429	EASE.	29	607
American Telephone and Telegraph Company				Cleo Phillips Troy a/k/a Cleo Marie Troy a/k/a Cleo M. Troy	5	23	90	9:00	AM	5	4	90	5	23	90	11th Dist, LL 400 & 429	EASE.	29	609
American Telephone and Telegraph Company				Velma Phillips Marshall a/k/a Velma P. Marshall	5	23	90	9:00	AM	5	1	90	5	23	90	11th Dist, LL 400 & 429	EASE.	29	611
American Telephone and Telegraph Company				Ethel Mae & George Hall	5	23	90	9:00	AM	5	4	90	5	23	90	11th Dist, LL 400 & 429	EASE.	29	613
American Telephone and Telegraph Company				Wesley Phillips, Jr. a/k/a Wesley Phillips & Palmer L. Phillips	5	23	90	9:00	AM	5	15	90	5	23	90	11th Dist, LL 400 & 429	EASE.	29	615
American Telephone and Telegraph Company				Susan Gail Warren a/k/a Susan Gail Warren Everett a/k/a Susan G.W. Everett	5	23	90	9:00	AM	5	1	90	5	23	90	11th Dist, LL 400 & 429	EASE.	29	617
American Telephone and Telegraph Company				Grace Valentine Rentz and Charles Rentz	5	23	90	9:00	AM	5	8	90	5	23	90	11th Dist, LL 429	EASE.	29	619
American Telephone and Telegraph Company				James Bruce & Jean S. Daugharty	5	23	90	9:00	AM	5	1	90	5	23	90	11th Dist, LL 429	EASE.	29	621
American Telephone and Telegraph Company				Gloria Robert Smith & Van J. Smith	5	23	90	9:00	AM	5	5	90	5	23	90	11th Dist, LL 475 & 476	EASE.	29	623
American Telephone and Telegraph Company				Brunell Hill	5	23	90	9:00	AM	5	1	90	5	23	90	11th Dist, LL 475 & 476	EASE.	29	625
American Telephone and Telegraph Company				The Citizens and Southern National Bank	5	23	90	9:00	AM	5	7	90	5	23	90	Subordination - Release of EASE. from S/D in Bk 27 Pg 336 11 D, LL 486	SUB.	29	627
American Telephone and Telegraph Company				S. L. & Patricia J. Strickland	5	23	90	9:00	AM	5	2	90	5	23	90	16th Dist, LL 96	EASE.	29	628
American Telephone and Telegraph Company				Annie Louise & Walter J. Staten	6	7	90	9:00	AM	5	22	90	6	7	90	16th Dist., LL 135	EASE.	29	655

GRANTEE FILING DOCKET AND GENERAL INDEX TO REALTY DEEDS AND MORTGAGES — Echols County, Ga.

REG. U. S. PAT. OFFICE *Chas. McCall* County Indexes Since 1888 An Identifying Trade Mark

🔍 **Locate Family Name by Front Index**

COTT FAMILY NAME INDEX No. 0
MADE BY THE COTT INDEX COMPANY, COLUMBUS, OHIO
SOLD BY CLYBURN & SONS, INC., TIFTON, GA.

(17)

GRANTEES FAMILY NAMES	GIVEN NAMES ABCDEFGHIJ	GIVEN NAMES KLMNO	GIVEN NAMES PQRSTUWXYZ	GRANTORS	DATE OF FILING				DATE OF INSTRUMENT			DATE OF RECORD			LOCATION OF PROPERTY OR OTHER DESCRIPTION	KIND OF INST.	BOOK	PAGE
					Month	Day	Year	Hr. M.	Month	Day	Year	Month	Day	Year				
American Telephone and Telegraph Company				Walter J. & Annie Louise Staten	6	7	90	9:00 AM	5	22	90	6	7	90	16th Dist., LL 142	EASE.	29	657
American Telephone and Telegraph Company				The Langdale Company	6	7	90	9:00 AM	5	15	90	6	7	90	11th & 16th Dist.	EASE.	29	659
American Telephone and Telegraph Company				H. Langdale Trust "B"	6	7	90	9:00 AM	5	15	90	6	7	90	11th Dist.	EASE.	29	663
American Telephone and Telegraph Company				John W. & Rose Troy	7	16	90	9:00 AM	6	12	90	6	17	90	11th Dist, LL 400	EASE.	30	62
American Telephone and Telegraph Company				Martha & Junior Williams	7	16	90	9:00 AM	6	15	90	7	17	90	11th Dist, LL 400	EASE.	30	64
American Telephone and Telegraph Company				Franklin Troy	7	16	90	9:00 AM	6	20	90	7	17	90	11th Dist, LL 400	EASE.	30	66
American Telephone and Telegraph Company				Betty Raven	7	16	90	9:00 AM	6	20	90	7	17	90	11th Dist, LL 400	EASE.	30	68
American Telephone and Telegraph Company				Herman Troy	7	16	90	9:00 AM	6	18	90	7	17	90	11th Dist, LL 400	EASE.	30	70
American Telephone and Telegraph Company				Ernestine Thomas	7	16	90	9:00 AM	6	18	90	7	17	90	11th Dist, LL 400	EASE.	30	72
American Telephone and Telegraph Company				Cleo Phillips Troy a/k/a Cleo Marie Troy a/k/a Cleo M. Troy	7	16	90	9:00 AM	6	25	90	7	17	90	11th Dist, LL 400	EASE.	30	74
American Telephone and Telegraph Company				David Troy, Jr.	7	16	90	9:00 AM	6	30	90	7	17	90	11th Dist, LL 400	EASE.	30	76
American Telephone and Telegraph Company				Thelma Dunnam	7	16	90	9:00 AM	7	9	90	7	17	90	11th Dist, LL 400	EASE.	30	78
American Telephone and Telegraph Company				Mary Tomlin	7	16	90	9:00 AM	7	9	90	7	17	90	11th Dist, LL 400	EASE.	30	80
American Telephone and Telegraph Company				J. Norman & Carol A. Strickland	7	16	90	9:00 AM	6	19	90	7	17	90	11th Dist, LL 491	EASE.	30	82
American Telephone and Telegraph Company				Eric Lavon Corbett (TRUST) by Co-Trustees	7	16	90	9:00 AM	7	10	90	7	17	90	16th Dist, LL 4	EASE.	30	84
American Telephone and Telegraph Company				Jimmy Elton Padgett (DCSD) by Executrix	7	16	90	9:00 AM	7	5	90	7	17	90	16th Dist, LL 142	EASE.	30	87

GRANTEE FILING DOCKET AND GENERAL INDEX TO REALTY DEEDS AND MORTGAGES — Echols County, Ga.

(17)

REG. U. S. PAT. OFFICE *Chas. McCarty* County Indexes Since 1888
An Identifying Trade Mark

👉 **Locate Family Name by Front Index**

COTT FAMILY NAME INDEX No. 0
MADE BY THE COTT INDEX COMPANY, COLUMBUS, OHIO
SOLD BY CLYBURN & SONS, INC., TIFTON, GA.

GRANTEES FAMILY NAMES	GIVEN NAMES ABCDEFGH	GIVEN NAMES IJKLMNO	GIVEN NAMES PQRSTUWXYZ	GRANTORS	DATE OF FILING				DATE OF INSTRUMENT			DATE OF RECORD			LOCATION OF PROPERTY OR OTHER DESCRIPTION	KIND OF INST.	BOOK	PAGE
					Month	Day	Year	Hr. M.	Month	Day	Year	Month	Day	Year				
American Telephone and Telegraph Company				Bradford Strickland (DCSD) et.al. by Co-Executors	7	16	90	9:00 AM	7	10	90	7	17	90	16th Dist, LL 142 & 181	EASE.	30	89
American Telephone and Telegraph Company				James Edward Strickland a/k/a James E. Strickland	7	16	90	9:00 AM	7	10	90	7	17	90	16th Dist, LL 142 & 181	EASE.	30	92
American Telephone and Telegraph Company				Willie Tomlin	8	22	90	9:00 AM	8	15	90	8	22	90	11th Dist., LL 400	EASE.	30	146
American Telephone and Telegraph Company				Carol Davis	8	22	90	9:00 AM	8	6	90	8	22	90	11th Dist., LL 400	EASE.	30	148
American Telephone and Telegraph Company				Debra Quamon a/k/a Deborah Quarterman	8	22	90	9:00 AM	8	6	90	8	22	90	11th Dist., LL 400	EASE.	30	150
American Telephone and Telegraph Company				Shirley Sallet a/k/a Shirley M. Sallet	8	22	90	9:00 AM	7	11	90	8	22	90	11th Dist., LL 400	EASE.	30	152
American Telephone and Telegraph Company				Daniel Troy, Jr.	8	22	90	9:00 AM	8	13	90	8	22	90	11th Dist., LL 400	EASE.	30	154
American Telephone and Telegraph Company				Mattie Tomlin	8	22	90	9:00 AM	8	15	90	8	22	90	11th Dist., LL 400	EASE.	30	156
American Telephone and Telegraph Company				Lewis Troy, Jr.	8	22	90	9:00 AM	8	15	90	8	22	90	11th Dist., LL 400	EASE.	30	158
American Telephone and Telegraph Company				Josephine Robinson	8	22	90	9:00 AM	8	18	90	8	22	90	11th Dist., LL 400	EASE.	30	160
American Telephone and Telegraph Company				Norman Troy	10	3	90	10:30 AM	9	25	90	10	3	90	11th Dist, LL 400	EASE.	30	236
American Telephone and Telegraph Company				LeMovie Edmondson a/k/a LeMovie H. Padgett	4	17	91	9:00 AM	4	13	91	4	17	91	11th Dist, LL 486	EASE.	31	311
American Telephone and Telegraph Company				Randall E. Padgett	4	25	91	9:00 AM	4	23	91	4	25	91	16th Dist., LL 142	EASE.	31	324
American Telephone and Telegraph Company				Rayonier Timberlands Operating Company L.P.	5	22	91	9:00 AM	5	17	91	5	22	91	11th Dist., LL 482, 483, & 486	EASE.	31	350

Read Carefully These Instructions and Suggestions to Clerks and Others Using
COTT FAMILY NAME INDEXES



THE SUB INDEX

1. Write names on the Sub-Index plain and in as bold a hand as possible. Don't make n like u. Don't try to subdivide names on Sub-Index further than is arranged by the scheme here laid out. That is, if Baker is the first name for the column, *Bae to Bak*, write *Baker* on the first dark ruled line followed by *Baer* if it should happen to be the second name of that group, on the second dark ruled line, and so on.

2. A name is written but once on the Sub-Index (except as noted in the next paragraph), no matter how many times the same name is repeated on the Main Index. Following the name is a column in which is written the page of the Main Index, where all entries of this name are to be placed.

3. Names similar in sound but spelled differently should be grouped together on the Main Index, and each variety of spelling noted on the Sub-Index, under its proper sub-divisions. Thus:

Bair-Bare-Baer	Lowery-Lowry
Bear-Baehr	Lourie, etc.
Shafer-Schaefer	Snyder-Snider
Sheffer-Shaefer	Schneider-Schnider
Read-Reed-Reid	Keyser-Keiser-Kizer
Kline-Klein	Pearson-Pierson

4. Names like *Schneider* and *Snyder* should appear in Sub-Index under *Sc* and also *Sn*; *Pearson* and *Pierson* under *Pe* and *Pi*, etc. However, no notice of more than one style of spelling a name need be taken—and that the way it is spelled on the record—until it is spelled differently in a subsequent entry.

5. Odd names falling to the same Sub-Index column may be grouped together on the Main Index. For example, the names *Debler*, *Dedman*, *Debroski* and *Deator* being odd, and likely to be infrequent and all belonging to the same Sub-Index column, could be given the same page on the Main Index, and write in the column in red ink, "For names not listed here, see page....."

6. Sub-Indexes can be renewed and rewritten at very little expense and it is so planned that this can be done in after years if they become defaced and worn.

This Index in loose leaf form is continuous and expansive. When the Binder becomes filled to its capacity, get another Binder and carry one or more letters into the new Binder. Continue doing this when necessary until you have a Binder for each sub-division or unit. It is thus designed to be a Continuous Index for a long period of years.

THE MAIN INDEX

7. Family Names appear together on the Main Index, the Sub-Index being a guide to the page on which such Family Names will be found.

8. If there are three or more columns on the page of the Main Index for given names, write the given name or names in the column in which the initial letter of first given name appears at head of column. By careful writing two given names can occupy the same line, one above the other, so that six given names, if two properly fall to each column can be entered on one line. When more than two fall to a column make a complete new line for each two thus remaining.

9. In paging the Main Index, each sub-division or unit indicated by the extension tab begins with page 1. On the back of that sheet is page 2, followed by pages 3, 4, 5, 6, etc. When more sheets are needed add them continuing the paging in regular order.

10. Add a sheet immediately following a group requiring additional space, giving it the same page as the page continued. Preferably with red ink letter number these pages thus: 2a, 2b, 2c, 2d; 4a, 4b, 4c, etc.

11. Don't try to arrange Family Name Groups in any particular order on the Main Index, except to have "A" names separated from the "B's" and so on. *Austin* can go on pg. 1, *Armstrong* p. 3, *Abbott* p. 5, *Allen* p. 7, or on any right hand oddly numbered page. If any order is attempted it should be to put the largest groups in front, but this is only a matter of convenience. After several years, when time has demonstrated that a name is not likely to fill both pages of a sheet, the left hand or evenly numbered pages may be used for a Name Group. After a still longer period and a name has only one or two entries on a page a new name may be given on the lower half of the same page.

If any point is not clear to you when beginning the Index or continuing its use, always feel free to write the manufacturer, who will cheerfully reply to any questions regarding the proper working of the system.

THIS SUB-INDEX

IS AN INDEX TO THE GENERAL INDEX OF WHICH IT IS A PART

The pages of the General Index devoted to this Initial Letter follows immediately after this Sub-Index. Figures opposite the name indicate the page where entries are made.

EXTENSION TABS or the book itself represent the first unit of subdivision and refer to Surname Initials.

MARGINAL CUTS represent the second unit of subdivision, and are usually the Second Letter of Surname, or Guide Letters.

THE BLOCKS or *COLUMNS* on the Sub-Index, still further subdivide Names, according to the designations printed thereon.

The General Index can be ruled in any manner required, and is adapted for the indexing of all kinds of records, and for any number of names from 10,000 up to 1,000,000 or more.

COTT INDEXING SYSTEMS FOR PUBLIC RECORDS AND COMMERCIAL USE

Patented by C. M. Cott and Patents Pending

THE COTT INDEX COMPANY

INDEX BOOKS AND INDEX SYSTEMS INSTALLED FOR STATE, COUNTY AND MUNICIPAL RECORDS

Loose Leaf Indexes and Loose Leaf Records

COLUMBUS, OHIO, U. S. A.

THE COTT INDEX CO. Index Specialists Since 1888 COLUMBUS, OHIO

U. S. Copyright No. 103632

0.4

RENEW THESE IMPORTANT SHEETS WHEN BY USE THEY BECOME DEFACED OR WORN
46 buff sheets and 20 tab sheets go to make up complete set No. 0 (designated by 0 preceding numbers)
92 buff sheets and 20 tab sheets go to make up complete set No. 1 Regular (designated by regular numbers)
104 buff sheets and 26 tab sheets go to make up complete set No. 1 Split (designated by S following numbers on certain sheets
under letters B-C-H-M and S)
Economical to order complete sets. When ordering one or more buff sheets (broken sets) give complete numbers, etc., appearing
on this margin. Order tab sheets by alphabet lettering.

Be—Continued	Page	Bf Bg Bh Bi Bj Bk	Page	Bla to Bln	Page	Blo to Blz—Bm Bn	Page
		Biles	30	Blair	19		
		Billiau	31	Blanton	24		
				Bland	42		

B

Ba
Be
Bi
Bl

Bo	Page	Bo—Continued	Page	Bp Bq—Bra to Bre	Page	Brf to Bri—Brj to Bro	Page
Box	9			Brantlett	15	Brown	10
Boyd	11			Bradford	20	Brinson	12
Bohannan	22			BRannan	44	Bridges	35
Bohanon	22					Breeks	61
Bowden	25						
Bowen	38						
Bowden	46						
Bane	54						
Booth	62						

NAMES of similar spelling and similar sound should be grouped together and given the same page number. Indicate on sub-index the different ways the name is spelled, duplicating the name in more than one column when necessary.

NEW, U. S. PAT. OFFICE
D. W. M. & H.
County Indexes Since 1898
An Identifying Trade Mark

MADE BY THE COTTI INDEX COMPANY, COLUMBUS, OHIO
REG. COTTI PATENT INDEX SYSTEMS — 3-21-78

0.5

92 buff sheets and 20 tab sheets go to make up complete Set No. 1 Regular (designated by regular numbers)
 104 buff sheets and 26 tab sheets go to make up complete Set No. 1 Split (designated by S following numbers on certain sheets
 under letters B-C-H-M and S)
 Economical to order complete sets. When ordering one or more buff sheets (broken sets) give complete numbers, etc., appearing
 on this margin. Order tab sheets by alphabet lettering.

Brp to Brz	Page	Bs to Bu	Page	Bv Bw Bx By Bz	Page	Page
		Burks	7	BYNUM	64	
		Butts	14			
		BWERGER	16			
		BUTLER	18			
		BURGESS	21			
		BURKE	52			
		BURNETT	58			
		Bush	63			

Bo
Br
Bu
ByFirms
and
Corpo-
rations
OVER

Corporations and Firms	Page	Corporations and Firms	Page
Buckeye Cellulose Corporation	1		
Beneficial Finance Company of Georgia	4		
Brunswick Pulp Land Company	5		
Bankers Mortgage Corporation	8		
Bank of Quitman, The	17		
Baptist Foundation of Texas	23		
Beneficial Mortgage Co. of Georgia	28		
Bowest Corporation	29		
Barnett Bank of Columbia County	31		
Bankers Trust Company	32		
Bank of Nova Scotia, The	33		
Bank South	40		
Bank of Alapaha	41		
Barnette Bank of Suwannee Valley, N.A.	43		
BancBoston Mortgage Corporation	45		
Brooks County Land Partnership	47		
Bob's Mobile Homes	48		
Barnett Operations Company	53		
Bay Meadow Corporation	57		
Barnett Bank of Southwest Georgia	59		
Barnett Mortgage Company	60		

REC. U. S. COUNTY INDEXES SINCE 1888
 221 OFFICE
 COLUMBIA COUNTY, MISSISSIPPI
 An Identifying Trade Mark
 MADE BY THE COTT INDEX COMPANY, COLUMBUS, OHIO
 COTT FAMILY NAME INDEX © 1960
 MFG. COTT PATENT INDEX SYSTEMS — 3-21-79

Names of similar spelling and similar sound should be grouped together and given the same page number. Indicate on Sub-Index the different ways the name is spelled, duplicating the name in more than one column when necessary.

GRANTEE FILING DOCKET AND GENERAL INDEX TO REALTY DEEDS AND MORTGAGES — Echols County, Ga.

REG. U. S. PAT. OFFICE *Cott* County Indexes Since 1888 An Identifying Trade Mark

Locate Family Name by Front Index

COTT FAMILY NAME INDEX NO. 0 © 1949
MADE BY THE COTT INDEX COMPANY, COLUMBUS, OHIO
SOLD BY JIM CLYBURN, INC., TIFTON, GA.

GRANTEES FAMILY NAMES	GIVEN NAMES ABCDEFGHIJ	GIVEN NAMES KLMNO	GIVEN NAMES PQRSTUVWXYZ	GRANTORS	DATE OF FILING				DATE OF INSTRUMENT			DATE OF RECORD			LOCATION OF PROPERTY OR OTHER DESCRIPTION	KIND OF INST.	BOOK	PAGE
					Month	Day	Year	Hr. M.	Month	Day	Year	Month	Day	Year				
Buckeye Cellulose Corporation				Minnie Staten Ray	3	17	81	9:00 AM	3	6	81	3	17	81	16th Dist, LL 96 & 97 76 A	Timber Convey.	19	510
Buckeye Cellulose Corporation				Del-Cook Timber Company	3	5	84	11:30 AM	3	2	84	3	5	84	Assignment of Timber Conveyance in Book 22 Page 184	Assign.	22	203
Buckeye Cellulose Corporation, The ,	et.al.			Ralph S. Daugharty and Seward C. Daugharty	10	7	86	10:00 AM	10	7	86	10	7	86	Release of Timber Company Refers to Deed Book 22 Page 203	Release	25	276

GRANTEE FILING DOCKET AND GENERAL INDEX TO REALTY DEEDS AND MORTGAGES — Echols County, Ga.

REG. U. S. PAT. OFFICE *Chas. McCott* County Indexes Since 1888 An Identifying Trade Mark

Locate Family Name by Front Index

COTT FAMILY NAME INDEX NO. 6 © 1949
MADE BY THE COTT INDEX COMPANY, COLUMBUS, OHIO
SOLD BY JIM CLYBURN, INC., TIFTON, GA.

GRANTEES FAMILY NAMES	GIVEN NAMES ABCDEFGHIJ	GIVEN NAMES KLMNO	GIVEN NAMES PQRSTUVWXYZ	GRANTORS	DATE OF FILING				DATE OF INSTRUMENT			DATE OF RECORD			LOCATION OF PROPERTY OR OTHER DESCRIPTION	KIND OF INST.	BOOK	PAGE
					Month	Day	Year	Hr. M.	Month	Day	Year	Month	Day	Year				
Barfield			Jack & Lillian	Richard Bass	3	23	81	9:00 AM	3	23	81	3	23	81	16th D, LL 49, SubLots 10 & 18 2 A	W/D	19	515
Barfield			Wayne & Gwen	Lillian & Jack Barfield	2	19	82	10:30 AM	2	19	82	2	23	82	16th Dist, LL 49 Staten Subdivision Lots No. 10 & 18 2 A	W/D	20	568
Barfield			Jack & Lillian	Contran Corporation, et.al.	10	27	83	9:00 AM	10	12	83	10	27	83	16th Dist, LL 50	Q/C/D	22	40
Barfield			Wayne & Gwen	Robert R. Fender & Larry F. Griner	3	26	87	3:00 PM	3	2	87	3	26	87	16th Dist, LL 49 1 A Staten Sub. Lot 2	W/D	26	46
Barfield			Wayne & Gwen	Robert R. Fender & Larry F. Griner	3	30	87	9:00 AM	12	1	83	3	30	87	16th Dist, LL 49 1 A Staten Sub. Lot 2	Contract/ Agree.	26	57
Barfield			Wayne & Gwen	Robert R. Fender & Larry F. Griner	Re-filed 5	14	87	9:00 AM	12	1	83	Re-recorded 5	14	87	16th Dist, LL 49 1 A Staten Sub. Lot 2	Contract/ Agree.	26	144
Barfield			Tracy Hope, et.al.	B.E. & Marqueen T. Padgett	11	20	89	10:30 AM	11	18	89	11	20	89	16th. Dist., LL 89 1/2 block "A", Daniels Sub.	W/D	29	4
Barfield			Tracy Hope, et.al.	B. E. & Marqueen T. Padgett	5	29	90	3:45 PM	5	29	90	5	30	90	Can. of D/S/D in Bk. 29 Pg. 5	CAN	29	635
Barfield			Joyce Gwendolyn	Benny Wayne Barfield (DCSD) by Executrix	10	24	91	9:00 AM	10	14	91	10	25	91	16th Dist, LL 49 Staten Sub. Lots 10, 18 & 2	D/Assent	32	239
Barfield			Joyce Gwendolyn	The Bank of Quitman	11	21	91	9:00 AM	11	13	91	11	21	91	11th Dist., LL 4 & 43 16th Dist., LL 49, 4 & 43	Corp. Q/C/D	32	267
Barfield			Joyce Gwendolyn	Fleet Finance, Inc. f/k/a Southern Discount Company	12	13	91	9:00 AM	11	20	91	12	13	91	16th Dist, LL 49 1 A Staten Sub. Lot 2	Corp/ Q/C/D	32	301

GRANTEE FILING DOCKET AND GENERAL INDEX TO REALTY DEEDS AND MORTGAGES — Echols County, Ga.

REG. U. S. PAT. OFFICE *Chas. McCott* County Indexes Since 1888 An Identifying Trade Mark

👉 **Locate Family Name by Front Index**

COTT FAMILY NAME INDEX NO. 0 © 1949
MADE BY THE COTT INDEX COMPANY, COLUMBUS, OHIO
SOLD BY JIM CLYBURN, INC., TIFTON, GA.

(3)

GRANTEES FAMILY NAMES	GIVEN NAMES ABCDEFGHIJ	GIVEN NAMES KLMNO	GIVEN NAMES PQRSTUVWXYZ	GRANTORS	DATE OF FILING				DATE OF INSTRUMENT			DATE OF RECORD			LOCATION OF PROPERTY OR OTHER DESCRIPTION	KIND OF INST.	BOOK	PAGE
					Month	Day	Year	Hr. M.	Month	Day	Year	Month	Day	Year				
Bennett			Roosevelt	Ferman F. Staten	3	25	81	2:00 PM	1	5	81	3	25	81	16th Dist, LL 49, SubLot 86	W/D	19	517
Bennett	Cleo & Margaret L.			Cleo and Margaret L. Bennett	4	16	81	9:00 AM	4	15	81	4	16	81	16th Dist, LL 4 & 43, Sub Lots 44, 45, 46, & 47	Joint Tenancy	19	617
Bennett			Vernon	D.B. Daniels & D.W. Herndon	6	22	81	8:30 AM	8	30	74	6	22	81	16th Dist, LL 43, 1 A	W/D	20	29
Bennett	Bennie G.			Mrs. Leona I. Bennett Dill	7	20	81	3:00 PM	7	7	81	7	20	81	12th Dist, LL 77, Haylow Lots 1, 2, 3, & 4, Block 104	W/D	20	85
Bennett			Roosevelt & Anne W.	Waneta M. Wilson	9	8	81	9:00 AM	9	4	81	9	8	81	16th Dist., LL 50, 1 A	W/D	20	231
Bennett		Jimmy Lee, et.al.		Hugh F. Edwards	12	10	81	9:00 AM	12	7	81	12	10	81	16th Dist, LL 50 & 51	Q/C/D	20	367
Bennett	Betty Jane, et.al.			Hugh F. Edwards	12	10	81	9:00 AM	12	7	81	12	10	81	16th Dist, LL 50 & 51	Q/C/D	20	367
Bennett			William Lamar	Linda L. Bennett	7	29	82	11:30 AM	7	27	82	7	29	82	16th Dist, LL 53 3 A	Q/C/D	21	75
Bennett		Linda L.		William Lamar Bennett	7	29	82	11:30 AM	7	27	82	7	29	82	16th Dist, LL 53 1 A	Q/C/D	21	76
Bennett			William Lamar	D.B. Daniels & D.W. Herndon	9	2	82	9:00 AM	8	25	82	9	2	82	16th Dist, LL 53 Lot 2 ,1 A Corrective Deed	Q/C/D	21	117
Bennett		Jesse Carroll		Betty Zeigler Bennett	2	24	83	4:15 PM	12		82	2	24	83	11th Dist, LL 478 1 A	W/D	21	376
Bennett		Jackie W.		Jesse Carroll Bennett	2	24	83	4:15 PM	2	24	83	2	24	83	11th Dist, LL 489 1 A	W/D	21	377
Bennett	Cleo & Margaret L.			William C. Bennett, et.al.	9	28	83	4:45 PM	9	9	83	9	30	83	16th Dist, LL 4	W/D	21	717
Bennett	Carroll			Rudene Moulton	7	20	84	9:00 AM	7	18	84	7	20	84	11th Dist, LL 491 1.96 A	W/D	22	446
Bennett		Jackie W.		Jesse Carroll Bennett	9	21	84	4:30 PM	9	21	84	9	21	84	11th Dist, LL 478 1 A	W/D	22	584
Bennett		Jesse Carroll		Jackie W. Bennett	9	21	84	4:30 PM	9	21	84	9	21	84	11th Dist, LL 489 1 A	W/D	22	585

GRANTEE FILING DOCKET AND GENERAL INDEX TO REALTY DEEDS AND MORTGAGES — Echols County, Ga.

(3)

REG. U. S. PAT. OFFICE *Chas. McCall* County Indexes Since 1888 An Identifying Trade Mark

Locate Family Name by Front Index

COTT FAMILY NAME INDEX NO. 8 © 1949
MADE BY THE COTT INDEX COMPANY, COLUMBUS, OHIO
SOLD BY JIM CLYBURN, INC., TIFTON, GA.

GRANTEES FAMILY NAMES	GIVEN NAMES ABCDEFGHIJ	GIVEN NAMES KLMNO	GIVEN NAMES PQRSTUVWXYZ	GRANTORS	DATE OF FILING				DATE OF INSTRUMENT			DATE OF RECORD			LOCATION OF PROPERTY OR OTHER DESCRIPTION	KIND OF INST.	BOOK	PAGE	
					Month	Day	Year	Hr. M.	Month	Day	Year	Month	Day	Year					
Bennett				Martha, et.al.	Alton Daronne Rewis	4	17	85	3:00 PM	4	11	85	4	17	85	13th Dist, LL 79 & 80 100 A & 245 A 1/8 undivided interest	W/D	23	93
Bennett				Johnny Lamar & Cruzetta	Waver Padgett	8	8	85	9:00 AM	8	6	85	8	9	85	16th Dist, LL 50 1.4628 A	W/D	23	314
Bennett				Jimmy Lee & Betty Jane	Sherman W. Raulerson	11	27	85	9:00 AM	11		85	11	27	85	13th Dist, LL 70 19 A 13th Dist, LL 69 51.1 A	W/D	23	537
Bennett	Gaston & Bonnie M.				Mrs. M. M. (Bertie A) McDonald, et.al.	1	2	86	9:00 AM	12	26	85	1	2	86	16th Dist, LL 50 1.10 A Survivorship Deed		24	1
Bennett				Jack T.	Elmer Dean Bowen	3	20	86	11:00 AM	3	18	86	3	20	86	16th Dist, LL 55 1.398 A	W/D	24	138
Bennett	Bennie G.				Rush Oil Company, Inc.	3	24	86	9:00 AM	3	20	86	3	29	86	Release of O/G/M Lease in Bk 20 Pg 75 264 A	Release	24	154
Bennett				William Lamar & Deborah K.	Vernon & Onnie Lee R. Bennett	7	21	86	9:00 AM	7	17	86	7	21	86	16th Dist, LL 43 Hercules Camp Sub. Lot 18 et. al.	W/D	24	335
Bennett				Jimmy Lee & Betty Jane	Sherman W. Raulerson	10	6	86	9:00 AM	9	10	86	10	6	86	13th Dist, LL 69 & 70 69.9101 A	Correc/ W/D	25	273
Bennett	Alfred				Ferman F. Staten	10	17	86	1:45 PM	2	23	84	10	17	86	16th Dist, LL 49 2 A Staten Sub. Lots 30 & 31	W/D	25	323
Bennett	Cleo & Margaret L.				Mrs. Nancy Bennett Westberry Curls, et.al.	2	4	87	9:00 AM	1	20	87	2	5	87	16th Dist, LL 4 and/or 3 1.3795 A	Q/C/D	25	622
Bennett	Cleo & Margaret L.				Bobby H. Westberry, et.al.	2	4	87	9:00 AM	1	20	87	2	5	87	16th Dist, LL 4 and/or 3 1.3795 A	Q/C/D	25	623
Bennett	Cleo & Margaret L.				Billy H. Westberry, et.al.	2	4	87	9:00 AM	1	20	87	2	5	87	16th Dist, LL 4 and/or 3 1.3795 A	Q/C/D	25	624
Bennett					Vernon D. B. Daniels & D. W. Herndon	3	9	87	8:45 AM	10	3	72	3	9	87	16th Dist, LL 43 Daniels & Herndon Estates Lot 19 Blk. B	W/D	26	2
Bennett					Vernon James C. Carver	3	9	87	8:45 AM	2	26	87	3	9	87	16th Dist, LL 43 Daniels & Herndon Estates Lot 19 Blk. B	W/D	26	3
Bennett	Harry & Janice Faye Kinsey				Nancy K. Corbett	8	4	87	3:15 PM	8	4	87	8	4	87	16th Dist, LL 102 0.51 A	W/D	26	349
Bennett					Vernon The Park Avenue Bank	12	22	87	9:00 AM	12	18	87	12	22	87	16th Dist, LL 43 Lot 19, Bl. B Daniels & Herndon Estates	Corp. Q/C/D	26	600

GRANTEE FILING DOCKET AND GENERAL INDEX TO REALTY DEEDS AND MORTGAGES — Echols County, Ga.

REG. U. S. PAT. OFFICE *Chambers* County Indexes Since 1888 An Identifying Trade Mark

 **Locate Family Name by Front Index**

COTT FAMILY NAME INDEX No. 0
MADE BY THE COTT INDEX COMPANY, COLUMBUS, OHIO
SOLD BY JIM CLYBURN, INC., TIFTON, GA.

(3)

GRANTEES FAMILY NAMES	GIVEN NAMES ABCDEFGHIJ	GIVEN NAMES KLMNO	GIVEN NAMES PQRSTUVWXYZ	GRANTORS	DATE OF FILING				DATE OF INSTRUMENT			DATE OF RECORD			LOCATION OF PROPERTY OR OTHER DESCRIPTION	KIND OF INST.	BOOK	PAGE
					Month	Day	Year	Hr. M.	Month	Day	Year	Month	Day	Year				
Bennett			William Lamar	Deborah K. Bennett	12	21	88	9:00 AM	12	8	88	12	21	88	16th Dist, LL 43	Q/C/D	28	53
Bennett	Carroll			Rudene Moulton	8	7	89	4:30 PM	8	4	89	8	7	89	11th Dist, LL 491 1.96 A Release of D/S/D in Bk 22 Pg 447	Q/C/D	28	519
Bennett		Jimmy Lee & Betty Jane		First Federal Savings and Loan Association of Valdosta	9	6	89	9:00 AM	8	31	89	9	6	89	Cancellation of D/S/d in book 23 page 496	CAN	28	569
Bennett		Margaret L.		Danny Thomas	10	2	89	9:00 AM	9	29	89	10	3	89	13th Dist, LL 356	W/D	28	603
Bennett			Vernon	The Park Avenue Bank	8	3	90	9:00 AM	7	27	90	8	3	90	Cancellation of D/S/D in Bk 26 Pg. 601	CAN	30	117
Bennett		Jesse C.		Carroll Bennett	8	20	90	9:00 AM	8	17	90	8	20	90	11th Dist., LL 491, 1.96 A.	Q/C/D	30	112
Bennett		Johnnie Rewis, et.al.		Joseph M. Rewis	3	21	91	9:00 AM	3	7	91	3	21	91	13th Dist., LL 70 & 79, Tract I - 205.400 A., Tract II - 30.147 A.	Q/C/D	31	265
Bennett		Margaret L.		Charles R. Reddick	4	4	91	9:00 AM	4	2	91	4	4	91	Cancellation of D/S/D in Book 30 Page 290	CAN	31	287
Bennett	G. Randy, et.al.			Martha Z. Stanfield	5	24	91	1:15 PM	5	24	91	5	24	91	11th Dist, LL 477	W/D	31	355
Bennett	C. Tyrone, et.al.			Martha Z. Stanfield	5	24	91	1:15 PM	5	24	91	5	24	91	11th Dist, LL 477	W/D	31	355
Bennett			W. Tony, et.al.	Martha Z. Stanfield	5	24	91	1:15 PM	5	24	91	5	24	91	11th Dist, LL 477	W/D	31	355
Bennett		Jackie W.		First State Bank and Trust Company	6	13	91	9:00 AM	6	6	91	6	13	91	Cancellation of L/D in Book 21 Page 239	CAN.	31	383
Bennett		Jimmy Lee, Jr.		Jimmy Lee Bennett a/k/a Jimmy Lee Bennett, Sr & Betty Jane Bennett	7	1	91	9:00 AM	6	28	91	7	2	91	16th Dist, LL 50 & 51	W/D	32	12
Bennett		Jimmy Lee & Betty Jane		First Federal Savings and Loan Association of Valdosta	7	3	91	9:00 AM	6	28	91	7	3	91	Cancellation of D/S/D in Book 30 Page 267	CAN	32	18
Bennett		Jimmy Lee & Betty Jane		First Federal Savings and Loan Association of Valdosta	7	3	91	9:00 AM	6	28	91	7	3	91	Cancellation of S/D in Book 31 Page 313	CAN	32	19
Bennett		Jimmy Lee & Betty Jane		First Federal Savings and Loan Association of Valdosta	7	23	91	9:00 AM	6	28	91	7	23	91	Cancellation of S/D in Book 28 Page 564	CAN	32	34

GRANTEE FILING DOCKET AND GENERAL INDEX TO REALTY DEEDS AND MORTGAGES — Echols County, Ga.

(3)

REG. U. S. PAT. OFFICE *ChemMott* County Indexes Since 1888 An Identifying Trade Mark


👉 **Locate Family Name by Front Index**

COTT FAMILY NAME INDEX No. 8
MADE BY THE COTT INDEX COMPANY, COLUMBUS, OHIO
SOLD BY JIM CLYBURN, INC., TIFTON, GA.

GRANTEES FAMILY NAMES	GIVEN NAMES ABCDEFGHIJ	GIVEN NAMES KLMNO	GIVEN NAMES PQRSTUVWXYZ	GRANTORS	DATE OF FILING				DATE OF INSTRUMENT			DATE OF RECORD			LOCATION OF PROPERTY OR OTHER DESCRIPTION	KIND OF INST.	BOOK	PAGE
					Month	Day	Year	Hr. M.	Month	Day	Year	Month	Day	Year				
Bennett	n/k/a Linda	Linda		The Money Tree, Inc. f/k/a Hilda B. Knight	9	4	91	2:45 PM	8	22	91	9	5	91	Cancellation of D/S/D in Bk 31 Page 347	CAN	32	141
Bennett			Tony Lee	Hilda Knight Richardson	12	9	91	8:15 AM	12	5	91	12	9	91	16th Dist., LL 49, Staten Sub., Lot 74, 73, 75, & 76	W/D	32	299
Bennett	n/k/a Linda	Linda		Kay & Rudy Whitehead	12	27	91	11:10 AM	12	11	91	12	27	91	Cancellation of D/S/D in Book 32 Page 142	CAN	32	341
Bennett		Linda L.		Warhawk Investments, Inc. D/B/A Good Neighbors Financial Ser.	12	27	91	11:10 AM	12	27	91	12	27	91	Cancellation of D/S/D in Book 32 Page 221	CAN	32	342
Bennett		Jimmy Lee, Jr. & Rhonda M.		Jimmy Lee Bennett, Jr.	1	9	92	9:00 AM	1	8	92	1	9	92	16th Dist., LL 50 & 51	Sur/D	32	351
Bennett	Faye K. & Harry L.			Eva Nell Kinsey Culpepper	2	18	92	9:00 AM	2	17	92	2	18	92	16th Dist., LL 102	W/D	33	9
Bennett Jr.		Jimmy Lee		Southern Pine Credit Union	2	17	93	9:00 AM	2	23	93	2	18	93	Cancellation of D/S/D in Book 32 Page 13	CAN	35	9

GRANTEE FILING DOCKET AND GENERAL INDEX TO REALTY DEEDS AND MORTGAGES — Echols County, Ga.

REG. U. S. PAT. OFFICE *Cott* County Indexes Since 1888
An Identifying Trade Mark

 **Locate Family Name by Front Index**

COTT FAMILY NAME INDEX NO. 6 © 1949
MADE BY THE COTT INDEX COMPANY, COLUMBUS, OHIO
SOLD BY JIM CLYBORN, INC., TIFTON, GA.

(6)

	GRANTEES FAMILY NAMES	GIVEN NAMES ABCDEFGHIJ	GIVEN NAMES KLMNO	GIVEN NAMES PQRSTUVWXYZ	GRANTORS	DATE OF FILING				DATE OF INSTRUMENT			DATE OF RECORD			LOCATION OF PROPERTY OR OTHER DESCRIPTION	KIND OF INST.	BOOK	PAGE
						Month	Day	Year	Hr. M.	Month	Day	Year	Month	Day	Year				
	Baker	Cheryl G.			D. Seng Baker	4	29	81	9:30 AM	4	22	81	4	29	81	16th Dist, LL 49, SubLot 7, 1 A	W/D	19	649

GRANTEE FILING DOCKET AND GENERAL INDEX TO REALTY DEEDS AND MORTGAGES — Echols County, Ga.

REG. U. S. PAT. OFFICE *Chas. McCall* County Indexes Since 1888 An Identifying Trade Mark

Locate Family Name by Front Index

GOTT FAMILY NAME INDEX NO. 9 © 1949
MADE BY THE GOTT INDEX COMPANY, COLUMBUS, OHIO
SOLD BY JIM CLYBURN, INC., TIFTON, GA.

(10)

GRANTEES FAMILY NAMES	GIVEN NAMES ABCDEFGHIJ	GIVEN NAMES KLMNO	GIVEN NAMES PQRSTUVWXYZ	GRANTORS	DATE OF FILING				DATE OF INSTRUMENT			DATE OF RECORD			LOCATION OF PROPERTY OR OTHER DESCRIPTION	KIND OF INST.	BOOK	PAGE
					Month	Day	Year	Hr. M.	Month	Day	Year	Month	Day	Year				
Brown			Lonnie B. & Lessie M.	Liberty Loan Corporation	3	8	82	9:00 AM	2	24	82	3	8	82	11th Dist, LL 486	Q/C/D	20	600
Brown			Mattie Lee	Carter Wiggins ESTATE (by Executrix)	7	13	82	9:15 AM				7	13	82	16th Dist, LL 43 Herctoma Bl. 2, Lots 4 & 5	EXE/ DEED	21	8
Brown			Patricia Ann Deloach, et.al.	J. J. Deloach	7	19	82	1:30 PM	7	19	82	7	20	82	16th Dist, LL 50	W/D	21	12
Brown			Lonnie B.	D. W. Herndon	4	4	84	9:15 AM	4	3	84	4	4	84	11th Dist, LL 486	W/D	22	248
Brown			S. J.	James Edward Cantey	8	22	84	1:30 PM	8	21	84	8	22	84	16th Dist, LL 50	D/S/D	22	543
Brown			Melvin & Barbara	James C. (Cecil) Jarrard	2	18	85	9:15 AM	2	6	85	2	18	85	16th Dist, LL 49 1.7 A Staten Subdivision Lot # 37	W/D	23	32
Brown	Barbara, et.al.			James C. (Cecil) Jarrard	3	8	85	8:45 AM	2	6	85	3	8	85	16th Dist, LL 49 1 A Staten Subdivision Lot 45	W/D	23	51
Brown			Tony C. & Joyce D.	Joe W. Rowell	3	11	88	9:00 AM	3	4	88	3	11	88	16th Dist, LL 83 1.8260 A Tract 20 of Joe Rowell Property	W/D	27	115
Brown			Miriah, et.al.	Archie Grisson	5	11	88	8:30 AM	5	6	88	5	11	88	12th Dist, LL 77 2 Tracts - 2 acres each (1/2 und. int.)	W/D	27	299
Brown			Lonnie Bell & Lessie Mae	Lonnie B. Brown	6	15	88	9:00 AM	6	10	88	6	15	88	11th Dist, LL 486 (Survivorship Deed)	W/D	27	335
Brown			Lonnie Bell & Lessie Mae	USA Financial Services, Inc. f/k/a Valdosta Finance, Inc.	7	1	88	9:00 AM	6	14	88	7	6	88	11th Dist, LL 486	Corp/ Q/C/D	27	398
Brown			Kimberly A.	Joe W. Rowell	8	1	88	9:00 AM	7	28	88	8	2	88	16th Dist, LL 83 1.000 A Tract 13 of Joe Rowell Property	W/D	27	456
Brown			Miriah, et. al.	Archie Grisson	10	20	89	11:00 AM	10	6	89	10	20	89	12th Dist. LL 77	W/D	28	658
Brown			Lonnie B.	USA Financial Service, Inc.	4	30	90	9:00 AM	4	25	90	4	30	90	Cancellation of D/S/D in Book 28 Page 498	CAN.	29	564
Brown			Lonnie Bell & Lessie Mae	USA Financial Services, Inc. f/k/a Valdosta Finance, Inc.	5	8	90	9:00 AM	5	6	90	5	9	90	11th Dist, LL 486	Corp/ Q/C/D	29	575
Brown			Melvin & Barbara	James C. Jarrard	3	15	91	11:45 AM	3	15	91	3	15	91	16th Dist., LL 49, Lot 37, Staten Sub.	Affid.	31	260

GRANTEE FILING DOCKET AND GENERAL INDEX TO REALTY DEEDS AND MORTGAGES — Echols County, Ga.

REG. U. S. *Chas. McClellan* County Indexes Since 1888
 PAT. OFFICE An Identifying Trade Mark

👉 **Locate Family Name by Front Index**

COTT FAMILY NAME INDEX NO. 0 © 1949
 MADE BY THE COTT INDEX COMPANY, COLUMBUS, OHIO
 SOLD BY JIM CLYBURN, INC., TIFTON, GA.

(11)

GRANTEES FAMILY NAMES	GIVEN NAMES ABCDEFGH	GIVEN NAMES IJKLMNO	GIVEN NAMES PQRSTUVWXYZ	GRANTORS	DATE OF FILING				DATE OF INSTRUMENT			DATE OF RECORD			LOCATION OF PROPERTY OR OTHER DESCRIPTION	KIND OF INST.	BOOK	PAGE
					Month	Day	Year	Hr. M.	Month	Day	Year	Month	Day	Year				
Boyd	Brenda, etal			Lee L. & Alma Zeigler	7	15	82	3:15 PM	7	15	82	7	15	82	12th Dist, LL 77 1.2 A	W/D	21	9
Boyd		Jan, etal		Lee L. & Alma Zeigler	7	15	82	3:15 PM	7	15	82	7	15	82	12th Dist, LL 77 1.2 A	W/D	21	9
Boyd		Larry		Brenda Boyd & Jan Boyd	11	15	84	9:00 AM	8	13	84	11	15	84	12th Dist, LL 77	W/D Gift	22	620
Boyd	Brunell R.			James Larry Boyd	9	5	85	3:30 PM	7	23	85	9	5	85	12th Dist, LL 77	W/D	23	344
Boyd		Larry		Jo Ann Boyd	12	4	87	3:15 PM	12	4	87	12	4	87	16th Dist, LL 4 & 43	Q/C/D	26	583
Boyd	Brunell R.			James Larry Boyd	2	4	88	3:15 PM	12	4	87	2	4	88	16th Dist, LL 4 & 43	W/D	27	48
Boyd	Brunell R.			Larry Boyd	8	10	88	1:30 PM	8	10	88	8	10	88	16th Dist, LL 4 & 43	W/D/ Correc.	27	463
Boyd	Brunell, et.al.			J. H. Raulerson, Sr. (DCSD) (lands of)	10	11	88	4:00 PM	10	11	88	10	11	88	12th Dist, LL 77 Haylow Affidavit by Jean Davis	Affid.	27	601

GRANTEE FILING DOCKET AND GENERAL INDEX TO REALTY DEEDS AND MORTGAGES — Echols County, Ga.

REG. U. S. PAT. OFFICE *Chas. McCall* County Indexes Since 1888 An Identifying Trade Mark

 **Locate Family Name by Front Index**

COTT FAMILY NAME INDEX NO. 9 © 1949
MADE BY THE COTT INDEX COMPANY, COLUMBUS, OHIO
SOLD BY JIM CLYBURN, INC., TIFTON, GA.

(18)

GRANTEES FAMILY NAMES	GIVEN NAMES ABCDEFGHIJ	GIVEN NAMES KLMNO	GIVEN NAMES PQRSTUWXYZ	GRANTORS	DATE OF FILING				DATE OF INSTRUMENT			DATE OF RECORD			LOCATION OF PROPERTY OR OTHER DESCRIPTION	KIND OF INST.	BOOK	PAGE
					Month	Day	Year	Hr. M.	Month	Day	Year	Month	Day	Year				
Butler	Mr. Homer			Dan J. & Gladys Rewis Deloach	6	14	83	9:00 AM	6	11	83	6	14	83	13th Dist, LL 80 (245 A) & LL 79 (100 A) 5/8 und. int.	L/D	21	549
Butler			Shirley A.	Edwin L. Butler	12	19	85	10:20 AM	12	18	85	12	19	85	16th Dist, LL 50 1.4176 A	q/c/D	23	584
Butler			Shirley A.	Thomas Richardson	8	11	87	1:45 PM	8	10	87	8	11	87	Herctoma Lot 5 Block "W"	D/S/D	26	358
Butler		John L. (Deceased)		John L. Butler (Deceased)	11	13	90	9:00 AM	11	5	90	11	13	90	Certified Copy of Probate Proceedings	C/C Will	30	374
Butler	Dorothy K., et.al.			John Lawrence Butler, Sr. (DCSD) (by Personal Representative)	11	13	90	9:00 AM	9	19	90	11	13	90	16th Dist, LL 193 57.49 A	Estate Deed	31	1
Butler	Dorothy K., et.al.			John Lawrence Butler, Sr. (DCSD) (by Personal Representative)	11	13	90	9:00 AM	9	19	90	11	13	90	16th Dist, LL 193 62.46 A	Estate Deed	31	3
Butler	Dorothy K., et.al.			John Lawrence Buter, Sr. (DCSD) (by Personal Representative)	11	13	90	9:00 AM	9	19	90	11	13	90	16th Dist, LL 193 64.44 A	Estate Deed	31	5
Butler			Phillip R.	The Johnston Company, Inc.	10	2	92	9:00 AM	10	1	92	10	2	92	16th Dist, LL 54 Lot 18 Block A Johnston Company Subdivision	Corp/D	34	83
Butler			Phillip	The Johnston Company, Inc.	5	20	93	9:30 AM	5	10	93	5	20	93	16th Dist, LL 54 Lot 19, Block A Johnston Company Subdivision	Corp/D	35	233

GRANTEE FILING DOCKET AND GENERAL INDEX TO REALTY DEEDS AND MORTGAGES — Echols County, Ga.

REG. U. S. PAT. OFFICE *Chambers* County Indexes Since 1888 An Identifying Trade Mark

Locate Family Name by Front Index

COTT FAMILY NAME INDEX NO. 6 © 1949
MADE BY THE COTT INDEX COMPANY, COLUMBUS, OHIO
SOLD BY JIM CLYBURN, INC., TIFTON, GA.

GRANTEES FAMILY NAMES	GIVEN NAMES ABCDEFGHIJ	GIVEN NAMES KLMNO	GIVEN NAMES PQRSTUWXYZ	GRANTORS	DATE OF FILING				DATE OF INSTRUMENT			DATE OF RECORD			LOCATION OF PROPERTY OR OTHER DESCRIPTION	KIND OF INST.	BOOK	PAGE
					Month	Day	Year	Hr. M.	Month	Day	Year	Month	Day	Year				
Blair			Roy, ESTATE & Mary Belle ESTATE (Property of)	Denzil B. Blair	6	28	83	11:30 AM	6	22	83	6	28	83	11th Dist, LL 492 1 A	AFFID.	21	602
Blair			James E.	Esther Culpepper Blair	12	17	86	2:15 PM	12	15	86	12	17	86	16th Dist, LL 100, 101, & 130 211 A	Q/C/D	25	486
Blair			John Steven & Marcy M.	Daniel L. Hughes, et.al.	5	9	88	9:00 AM	4	29	88	5	9	88	16th Dist, LL 129 4.51 A Tract 3	W/D	27	291
Blair			James E., et.al.	Billy Herndon	1	9	89	9:00 AM	1	5	89	1	9	89	16th Dist, LL 130 14.1101 A	L/D	28	147
Blair	Esther Culpepper, et.al.			Billy Herndon	1	9	89	9:00 AM	1	5	89	1	9	89	16th Dist, LL 130 14.1101 A	L/D	28	147
Blair			J. E.	Stephen W. & Karen L. Weldon	4	3	89	3:45 PM	3	30	89	4	3	89	16th Dist, LL 130 1.00 A	L/D	28	281
Blair			James E., et.al.	Billy Herndon	1	28	91	9:00 AM	1	18	91	1	29	91	16th Dist, LL 101 & 130 15.272 A	L/D	31	147
Blair	Esther Culpepper, et.al.			Billy Herndon	1	28	91	9:00 AM	1	18	91	1	29	91	16th Dist, LL 101 & 130 15.272 A	L/D	31	147

GRANTEE FILING DOCKET AND GENERAL INDEX TO REALTY DEEDS AND MORTGAGES — Echols County, Ga.

REG. U. S. PAT. OFFICE *Chas. McCull* County Indexes Since 1888 An Identifying Trade Mark

👉 **Locate Family Name by Front Index**

COTT FAMILY NAME INDEX NO. 8 © 1949
MADE BY THE COTT INDEX COMPANY, COLUMBUS, OHIO
SOLD BY JIM CLYBURN, INC., TIFTON, GA.

(20)

GRANTEES FAMILY NAMES	GIVEN NAMES ABCDEFGHIJ	GIVEN NAMES JKLMNO	GIVEN NAMES PQRSTUWXYZ	GRANTORS	DATE OF FILING				DATE OF INSTRUMENT			DATE OF RECORD			LOCATION OF PROPERTY OR OTHER DESCRIPTION	KIND OF INST.	BOOK	PAGE
					Month	Day	Year	Hr. M.	Month	Day	Year	Month	Day	Year				
Bradford			Oleta W. Sowell, et.al.	Ronnie Bradford	8	26	83	9:00 AM	8	19	83	8	29	83	Howell - 1/4 of Lot 3 .25 A	Q/C/D	21	678
Bradford			Oleta W. Sowell and Ronnie	Oleta W. Sowell Bradford, et.al.	9	23	83	9:00 AM			83	9	23	83	Howell - 1/4 of Lot 3 .25 A	Q/C/D	21	704
Bradford			Ronnie & Oleta S.	Charles G. Rentz, et.al.	4	4	89	9:00 AM	3	31	89	4	4	89	11th Dist, LL 431 46.52 A	W/D	28	289
Bradford			Roy W.	Robert V. Moore, Jr. & Lisa J. Moore	7	12	89	9:00 AM	5	12	89	7	13	89	16th Dist, LL 37 2 A	W/D	28	445
Bradford			Roy W.	First State Bank and Trust Company	9	27	89	9:00 AM	9	22	89	9	27	89	Cancellation of L/D in Bk 28 Pg 446	CAN.	28	602
Bradford			Oleta S. & Ronnie	Oleta W. Bradford	10	29	92	2:30 PM	10	28	92	10	29	92	11th Dist, LL 430 1/2 A	J/T w Sur/D	34	148
Bradford			Oleta S., et.al.	Mrs. Robbie N. Sowell, et.al.	10	29	92	2:30 PM	10	28	92	10	29	92	11th Dist, LL 430 3 Tracts	J/T w Sur/D	34	150
Bradford			Ronnie & Oleta S.	Southern Pine Credit Union f/k/a Valdosta Onized Credit Union	2	17	93	9:00 AM	2	16	93	2	18	93	Cancellation of L/D in Book 28 Page 290	CAN	35	10
Bradford			Oleta W. Sowell & Ronnie	The Park Avenue Bank	3	5	93	9:00 AM	3	4	93	3	8	93	Cancellation of L/D in Book 24 Page 113	CAN	35	54
Bradford			Oleta W. Sowell, a/k/a Oleta W.	Ronnie Bradford	4	21	93	9:00 AM	4	19	93	4	21	93	11th Dist, LL 430 Howell 1/4 A & 1/2 A	Q/C/D	35	205

GRANTEE FILING DOCKET AND GENERAL INDEX TO REALTY DEEDS AND MORTGAGES — Echols County, Ga.

REG. U. S.  County Indexes Since 1888
PAT OFFICE *Cott* An Identifying Trade Mark

 **Locate Family Name by Front Index**

COTT FAMILY NAME INDEX No. 0
MADE BY THE COTT INDEX COMPANY, COLUMBUS, OHIO
SOLD BY JIM CLYBURN, INC., TIFTON, GA.

GRANTEES FAMILY NAMES	GIVEN NAMES ABCDEFGH	GIVEN NAMES IJKLMNO	GIVEN NAMES PQRSTUVWXYZ	GRANTORS	DATE OF FILING				DATE OF INSTRUMENT			DATE OF RECORD			LOCATION OF PROPERTY OR OTHER DESCRIPTION	KIND OF INST.	BOOK	PAGE
					Month	Day	Year	Hr. M.	Month	Day	Year	Month	Day	Year				
					Bohannan	Ewell & Marjorie			D. W. Herndon	4	30	84	8:30 AM	8				
Bohanon	Ewell & Marjorie			Ewell & Marjorie Bohanon a/k/a Ewell & Marjorie Bohannan	4	30	84	8:30 AM	4	28	84	4	30	84	16th Dist, LL 50 Nellie Herndon Sub. Lots 3 & 4 of Block "B"	Survivor. Deed	22	269
Bohanon (Bohannan)	Ewell & Marjorie			Park Avenue Bank	5	11	92	9:00 AM	5	8	92	5	11	92	Cancellation of D/S/D in Book 22 Page 266	CAN.	33	179

GRANTEE FILING DOCKET AND GENERAL INDEX TO REALTY DEEDS AND MORTGAGES — Echols County, Ga.

REG. U. S. PAT. OFFICE *Chem-Cote* County Indexes Since 1888 An Identifying Trade Mark

Locate Family Name by Front Index

COTT FAMILY NAME INDEX No. 8
MADE BY THE COTT INDEX COMPANY, COLUMBUS, OHIO
SOLD BY JIM CLYBURN, INC., TIFTON, GA.

(23)

GRANTEES FAMILY NAMES	GIVEN NAMES ABCDEFGHIJ	GIVEN NAMES KLMNO	GIVEN NAMES PQRSTUWXYZ	GRANTORS	DATE OF FILING				DATE OF INSTRUMENT			DATE OF RECORD			LOCATION OF PROPERTY OR OTHER DESCRIPTION	KIND OF INST.	BOOK	PAGE
					Month	Day	Year	Hr. M.	Month	Day	Year	Month	Day	Year				
Baptist Foundation of Texas				A. Webb Roberts	7	5	84	11:30 AM	5	25	84	7	6	84	13th Dist, LL 8, 9 & 10 1,301.2 A	W/D	22	426
Baptist Foundation of Texas (Property of)				Baptist Foundation of Texas (Property of)	12	4	89	1:45 PM	11	17	89	12	5	89	Affidavit of John W. Langdale, Jr.	AFFID.	29	20
Baptist Foundation of Texas				Martin Paul Roberts	12	18	89	3:00 PM			89	12	19	89	13th Dist, LL 8, 9 & 10 1,301.2 A Echols & Clinch Counties	Q/C/D	29	225
Baptist Foundation of Texas				Bizzell Roberts Shanks	12	18	89	3:00 PM			89	12	19	89	13th Dist, LL 8, 9 & 10 1,301.2 A Echols & Clinch Counties	Q/C/D	29	227
Baptist Foundation of Texas				Brentsie Roberts Mozley	12	18	89	3:00 PM	11	17	89	12	19	89	13th Dist, LL 8, 9 & 10 1,301.2 A Echols & Clinch Counties	Q/C/D	29	229
Baptist Foundation of Texas				Henry R. Kimble, Jr.	12	18	89	3:00 PM	12	1	89	12	19	89	13th Dist, LL 8, 9 & 10 1,301.2 A Echols & Clinch Counties	Q/C/D	29	231
Baptist Foundation of Texas				Bernice Roberts Jackson	12	18	89	3:00 PM	11	16	89	12	19	89	13th Dist, LL 8, 9 & 10 1,301.2 A Echols & Clinch Counties	Q/C/D	29	233
Baptist Foundation of Texas				Steven P. Jackson, et.al.	12	18	89	3:00 PM	11	13	89	12	19	89	13th Dist, LL 8, 9 & 10 1,301.2 A Echols & Clinch Counties	Q/C/D	29	235
Baptist Foundation of Texas				Bettye Roberts Davis	12	29	89	3:00 PM			89	12	29	89	13th Dist, LL 8, 9 & 10 1,301.2 A Echols & Clinch Counties	Q/C/D	29	277
Baptist Foundation of Texas				R. Pepper Roberts, et.al.	12	29	89	3:00 PM			89	12	29	89	13th Dist, LL 8, 9 & 10 1,301.2 A Echols & Clinch Counties	Q/C/D	29	279

GRANTEE FILING DOCKET AND GENERAL INDEX TO REALTY DEEDS AND MORTGAGES — Echols County, Ga.

REG. U. S. PAT. OFFICE *Chambers* County Indexes Since 1888 An Identifying Trade Mark

 **Locate Family Name by Front Index**

COTT FAMILY NAME INDEX No. 9
MADE BY THE COTT INDEX COMPANY, COLUMBUS, OHIO
SOLD BY JIM CLYBURN, INC., TIFTON, GA.

GRANTEES FAMILY NAMES	GIVEN NAMES ABCDEFGHIJ	GIVEN NAMES KLMNO	GIVEN NAMES PQRSTUWXYZ	GRANTORS	DATE OF FILING				DATE OF INSTRUMENT			DATE OF RECORD			LOCATION OF PROPERTY OR OTHER DESCRIPTION	KIND OF INST.	BOOK	PAGE
					Month	Day	Year	Hr. M.	Month	Day	Year	Month	Day	Year				
Bass		Jerry		Lamar Raulerson	7	10	85	9:00 AM	7	9	85	7	10	85	16th Dist, LL 49 Staten Subdivision Lots 15 & 23	W/D	23	233
Bass		James D.		Robert R. Fender & Larry F. Griner	3	26	87	3:00 PM	3	2	87	3	26	87	16th Dist, LL 4 & 43 Daniels & Herndon Sub. Lots 49 & 48	W/D	26	45
Bass		James D.		Robert R. Fender & Larry F. Griner	4	14	87	9:00 AM	12	1	83	4	14	87	11th Dist, LL 4 & 43 Lot 49 16th Dist, LL 4 & 43 Lot 48	Contract/ Agree.	26	84
Bass		James D.		Robert R. Fender & Larry F. Griner	Re-filed 5	14	87	9:00 AM	12	1	83	Re-recorded 5	14	87	11th Dist, LL 4 & 43 Lot 49 16th Dist, LL 4 & 43 Lot 48	Contract/ Agree.	26	147
Bass	A. C. & Gloria			The Johnston Company, Inc.	10	10	88	9:00 AM	10	1	88	10	10	88	16th Dist, LL 54 Lot 2, Block A The Johnston Company Subdivision	Corp/D	27	590
Bass		Laurie Elton		The Johnston Company, Inc.	10	27	88	9:00 AM	10	24	88	10	27	88	16th Dist, LL 54 Lot 4, Block A The Johnston Company Subdivision	Corp/D	27	641
Bass			Robert & Lyda W.	The Johnston Company, Inc.	10	31	88	9:00 AM	10	1	88	10	31	88	16th Dist, LL 54 Lot 3, Block A The Johnston Company Subdivision	Corp/D	27	658
Bass	Gloria P.			Robert & Lyda W. Bass	1	27	90	2:00 PM				1	29	90	16th. Dist., LL 54, Lot 3, Block A, Johnston Co. Sub.	W/D	29	310

GRANTEE FILING DOCKET AND GENERAL INDEX TO REALTY DEEDS AND MORTGAGES — Echols County, Ga.

REG. U. S. PAT. OFFICE *Chambliss* County Indexes Since 1855
An Identifying Trade Mark

 Locate Family Name by Front Index

COTT FAMILY NAME INDEX No. 0
MADE BY THE COTT INDEX COMPANY, COLUMBUS, OHIO
SOLD BY CLYBURN & SONS, INC., TIFTON, GA.

(28)

GRANTEES FAMILY NAMES	GIVEN NAMES ABCDEFGHIJ	GIVEN NAMES KLMNO	GIVEN NAMES PQRSTUVWXYZ	GRANTORS	DATE OF FILING				DATE OF INSTRUMENT			DATE OF RECORD			LOCATION OF PROPERTY OR OTHER DESCRIPTION	KIND OF INST.	BOOK	PAGE
					Month	Day	Year	Hr. M.	Month	Day	Year	Month	Day	Year				
Beneficial Mortgage	Co. of Georgia			C. G. Strickland and Mrs. Charlotte Strickland	8	23	85	9:00 AM	8	22	85	8	23	85	16th Dist, LL 189 1.5531 A	S/D	23	324
Beneficial Mortgage	Co. of Georgia			Reba Mae Simpson	10	11	90	9:00 AM	10	4	90	10	11	90	11th Dist, LL 481 3 A	S/D	30	264
Beneficial Mortgage	Co. of Georgia			Tony Lee Bennett	12	16	92	11:00 AM	12	9	92	12	16	92	16th Dist, LL 49 Staten Sub. 2.53A Lot 74, portions of 73, 75 & 76	S/D	34	183
Beneficial Mortgage	Co. of Georgia			Wayne Burnett	4	20	93	9:00 AM	4	16	93	4	21	93	16th Dist, LL 55 Lot 5	S/D	35	198

GRANTEE FILING DOCKET AND GENERAL INDEX TO REALTY DEEDS AND MORTGAGES — Echols County, Ga.

REG. U. S. PAT. OFFICE *Chem-Cote* County Indexes Since 1888 An Identifying Trade Mark

 Locate Family Name by Front Index

COTT FAMILY NAME INDEX No. 0
MADE BY THE COTT INDEX COMPANY, COLUMBUS, OHIO
SOLD BY CLEVELAND & SONS, INC., TIFTON, GA.

(30)

GRANTEES FAMILY NAMES	GIVEN NAMES ABCDEFGHIJ	GIVEN NAMES KLMNOP	GIVEN NAMES QRSTUVWXYZ	GRANTORS	DATE OF FILING				DATE OF INSTRUMENT			DATE OF RECORD			LOCATION OF PROPERTY OR OTHER DESCRIPTION	KIND OF DEED	BOOK	PAGE
					Month	Day	Year	Nr. M.	Month	Day	Year	Month	Day	Year				
Biles			Patricia Corbett et.al.	Pauline Carter Corbett	3	10	86	3:00 PM	3	10	86	3	11	86	11th Dist, LL 299 & 300 75 A	W/D	24	123
Biles			Patricia Corbett et.al.	Pauline Carter Corbett	3	10	86	3:00 PM	12	27	85	3	11	86	16th Dist, LL 10 122½ A - Echols 16th Dist, LL 11 30 A - Lowndes	W/D	24	124
Biles			Patricia Corbett et.al.	Christine Carter Ritter	3	10	86	3:00 PM	12	27	85	3	11	86	16th Dist, LL 9 100 A	W/D	24	125
Biles			Patricia Corbett et.al.	Lillian Carter Miller	3	10	86	3:00 PM	12	27	85	3	11	86	11th Dist, LL 299 & 300 75 A	W/D	24	126

GRANTEE FILING DOCKET AND GENERAL INDEX TO REALTY DEEDS AND MORTGAGES — Echols County, Ga.

REG. U. S. PAT. OFFICE *Cott* County Indexes Since 1888 An Identifying Trade Mark

 Locate Family Name by Front Index

COTT FAMILY NAME INDEX No. 0
MADE BY THE COTT INDEX COMPANY, COLUMBUS, OHIO
SOLD BY CLYBURN & SONS, INC., TIFTON, GA.

(31)

GRANTEES FAMILY NAMES	GIVEN NAMES ABCDEFGHIJ	GIVEN NAMES KLMNOP	GIVEN NAMES QRSTUVWXYZ	GRANTORS	DATE OF FILING				DATE OF INSTRUMENT			DATE OF RECORD			LOCATION OF PROPERTY OR OTHER DESCRIPTION	KIND OF INST.	BOOK	PAGE
					Month	Day	Year	Hr. M.	Month	Day	Year	Month	Day	Year				
Barnett Bank of Columbia County				Heart-Wood, Inc.	5	26	86	9:00 AM	5	19	86	5	26	86	Refers to Timber Sales Agree. between RTOC, L.P. and Heart-Wood	Assign/ Contract	24	233

GRANTEE FILING DOCKET AND GENERAL INDEX TO REALTY DEEDS AND MORTGAGES — Echols County, Ga.

REG. U. S. PAT. OFFICE *Chambers* County Indexes Since 1888 An Identifying Trade Mark

 Locate Family Name by Front Index

COTT FAMILY NAME INDEX No. 0
MADE BY THE COTT INDEX COMPANY, COLUMBUS, OHIO
SOLD BY CLYBURN & SONS, INC., TIFTON, GA.

(32)

GRANTEES FAMILY NAMES	GIVEN NAMES ABCDEFGHIJ	GIVEN NAMES KLMNO	GIVEN NAMES PQRSTUWXYZ	GRANTORS	DATE OF FILING				DATE OF INSTRUMENT			DATE OF RECORD			LOCATION OF PROPERTY OR OTHER DESCRIPTION	KIND OF INST.	BOOK	PAGE
					Month	Day	Year	Hr. M.	Month	Day	Year	Month	Day	Year				
Bankers Trust Company				Container Corporation of America	10	1	86	12:15 PM	9	30	86	10	2	86	Timberland D/S/D and Security Agree. Echols (916.35 A) Also other counties	D/S/D & Agree.	24	458
Bankers Trust Company				Farmers Home Administration	11	6	87	1:30 PM	11	6	87	11	9	87	Assignment of D/S/D in Bk 18 Pg 351 and D/S/D in Bk 18 Pg 477	Assign.	26	508
Bankers Trust Company				Container Corporation of America	12	15	89	5:00 PM	12	14	89	12	18	89	Term Loan, D/S/D, Assign. & Agree. Multiple County	D/S/D	29	171
Bankers Trust Company				Dana R. & Christine S. Hughes	10	16	90	2:30 PM	9	10	90	10	16	90	Cancellation of D/S/D in Book 18 Page 351	CAN	30	272
Bankers Trust Company				Container Corporation of America	9	17	92	9:00 AM	8	26	92	9	17	92	Amendment No. 1 to D/S/D in Bk 29 Pg 171 Multiple County	Amend.	34	44

GRANTEE FILING DOCKET AND GENERAL INDEX TO REALTY DEEDS AND MORTGAGES — Echols County, Ga.

REG. U. S. PAT. OFFICE *Cott* County Indexes Since 1888
An Identifying Trade Mark

 Locate Family Name by Front Index

COTT FAMILY NAME INDEX No. 0
MADE BY THE COTT INDEX COMPANY, COLUMBUS, OHIO
SOLD BY CLYBURN & SONS, INC., TIFTON, GA.

GRANTEES FAMILY NAMES	GIVEN NAMES ABCDEFGHIJ	GIVEN NAMES KLMNNO	GIVEN NAMES PQRSTUVWXYZ	GRANTORS	DATE OF FILING				DATE OF INSTRUMENT			DATE OF RECORD			LOCATION OF PROPERTY OR OTHER DESCRIPTION	KIND OF INST.	BOOK	PAGE
					Month	Day	Year	Hr. M.	Month	Day	Year	Month	Day	Year				
Bank of Nova Scotia,	The	et.al.		Container Corporation of America	10	1	86	12:15 PM	9	30	86	10	2	86	Timberland D/S/D and Security Agreement	D/S/D	24	458

GRANTEE FILING DOCKET AND GENERAL INDEX TO REALTY DEEDS AND MORTGAGES — Echols County, Ga.

REG. U. S. PAT. OFFICE *Chas. M. Coker* County Indexes Since 1888
An Identifying Trade Mark

 Locate Family Name by Front Index

COTT FAMILY NAME INDEX No. 0
MADE BY THE COTT INDEX COMPANY, COLUMBUS, OHIO
SOLD BY CLYBURN & SONS, INC., TIFTON, GA.

(35)

GRANTEES FAMILY NAMES	GIVEN NAMES ABCDEFGHIJ	GIVEN NAMES KLMNO	GIVEN NAMES PQRSTUVWXYZ	GRANTORS	DATE OF FILING				DATE OF INSTRUMENT			DATE OF RECORD			LOCATION OF PROPERTY OR OTHER DESCRIPTION	KIND OF INST.	BOOK	PAGE
					Month	Day	Year	HR. M.	Month	Day	Year	Month	Day	Year				
					Bridges		J. T., III and Gloria		J. Thomas Bridges, Jr.	1	14	87	1:00 PM	1				
Bridges		J. T., III & Gloria,	et.al.	J. Thomas Bridges, Jr.	5	1	87	10:00 AM	2	2	87	5	4	87	Oil, gas & Mineral rights 16th Dist, LL 194, et.al.	W/D	26	124
Bridges	Doris Elaine, et.al.			J. Thomas Bridges, Jr.	5	1	87	10:00 AM	2	2	87	5	4	87	Oil, gas & mineral rights 16th Dist, LL 194, et.al.	W/D	26	124

GRANTEE FILING DOCKET AND GENERAL INDEX TO REALTY DEEDS AND MORTGAGES — Echols County, Ga.

REG. U. S. PAT. OFFICE *Cott* County Indexes Since 1888
An Identifying Trade Mark

 Locate Family Name by Front Index

COTT FAMILY NAME INDEX No. 0
MADE BY THE COTT INDEX COMPANY, COLUMBUS, OHIO
SOLD BY CLYBURN & SONS, INC., TIFTON, GA.

GRANTEES FAMILY NAMES	GIVEN NAMES ABCDEFGHIJ	GIVEN NAMES KLMNO	GIVEN NAMES PQRSTUVWXYZ	GRANTORS	DATE OF FILING				DATE OF INSTRUMENT			DATE OF RECORD			LOCATION OF PROPERTY OR OTHER DESCRIPTION	KIND OF INST.	BOOK	PAGE
					Month	Day	Year	Hr. M.	Month	Day	Year	Month	Day	Year				
Bert	George G., Jr.			Waver H. Joyce	1	22	87	9:00 AM	1	8	87	1	22	87	16th Dist, LL 49 1 A Staten SubLot No. 56	W/D	25	586

GRANTEE FILING DOCKET AND GENERAL INDEX TO REALTY DEEDS AND MORTGAGES — Echols County, Ga.

REG. U. S. PAT. OFFICE *Chambers* County Indexes Since 1888
An Identifying Trade Mark


Locate Family Name by Front Index


COTT FAMILY NAME INDEX No. 0
MADE BY THE COTT INDEX COMPANY, COLUMBUS, OHIO
SOLD BY JIM CLYBURN, INC., TIFTON, GA.

(39)

GRANTEES FAMILY NAMES	GIVEN NAMES ABCDEFGHIJ	GIVEN NAMES JKLMNO	GIVEN NAMES PQRSTUVWXYZ	GRANTORS	DATE OF FILING				DATE OF INSTRUMENT			DATE OF RECORD			LOCATION OF PROPERTY OR OTHER DESCRIPTION	KIND OF INST.	BOOK	PAGE
					Month	Day	Year	Hr. M.	Month	Day	Year	Month	Day	Year				
Bagwell	as Personal	Joanne C.	Representative, et.al.	Ivey Carlton Carter, (DCSD)	6	1	87	9:00 AM	2	10	87	6	2	87	Certified copy of Last Will and Testament	Certified Will	26	226
Bagwell		Joanne C., et.al.		Ivey Carlton Carter, (DCSD)	6	1	87	9:00 AM	2	10	87	6	2	87	Admitting Will to Probate & appointing Personal Representatives	Certified Order	26	234
Bagwell		Joanne C., et.al.		Ivey Carlton Carter (DCSD)	6	1	87	9:00 AM	2	10	87	6	2	87	Letters of Administration	Certified Copy	26	235
Bagwell		Joanne C., et.al.		Alice B. Carter (Mrs. Carlton Carter)	6	1	87	9:00 AM	9	30	86	6	2	87	Right of First Refusal Agreement 13th Dist, 1,434.10 A, et.al.	Agree.	26	240
Bagwell		Joanne C. as Trustee, et.al.		Ivey Carlton Carter (DCSD) by Personal Representatives	8	27	87	9:00 AM	6	1	87	8	27	87	13th Dist, LL 496,497,498,539 & 540 1,434.10 A 77.22 und. int.	Correct/ EXE/Deed	26	376

GRANTEE FILING DOCKET AND GENERAL INDEX TO REALTY DEEDS AND MORTGAGES — Echols County, Ga.

REG. U. S. PAT. OFFICE  County Indexes Since 1888
An Identifying Trade Mark

 Locate Family Name by Front Index

COTT FAMILY NAME INDEX No. 0
MADE BY THE COTT INDEX COMPANY, COLUMBUS, OHIO
SOLD BY JIM CLYBURN, INC., TITTON, GA.

(40)

GRANTEES FAMILY NAMES	GIVEN NAMES ABCDEFGHIJ	GIVEN NAMES KLMNO	GIVEN NAMES PQRSTUVWXYZ	GRANTORS	DATE OF FILING				DATE OF INSTRUMENT			DATE OF RECORD			LOCATION OF PROPERTY OR OTHER DESCRIPTION	KIND OF INST.	BOOK	PAGE
					Month	Day	Year	Hr. M.	Month	Day	Year	Month	Day	Year				
Bank South				J. E. Griffis, et.al.	7	20	87	9:00 AM	7	17	87	7	21	87	13th Dist, LL 356 167.3 A 13th Dist, LL 346 342 A	D/S/D	26	336

GRANTEE FILING DOCKET AND GENERAL INDEX TO REALTY DEEDS AND MORTGAGES — Echols County, Ga.

REG. U. S. PAT. OFFICE *ChainColl* County Indexes Since 1888 An Identifying Trade Mark

Locate Family Name by Front Index

COTT FAMILY NAME INDEX No. 0 MADE BY THE COTT INDEX COMPANY, COLUMBUS, OHIO SOLD BY CLYBURN & SONS, INC., TIFTON, GA.

(50)

GRANTEES FAMILY NAMES	GIVEN NAMES ABCDEFGHIJ	GIVEN NAMES KLMNOP	GIVEN NAMES QRSTUVWXYZ	GRANTORS	DATE OF FILING				DATE OF INSTRUMENT			DATE OF RECORD			LOCATION OF PROPERTY OR OTHER DESCRIPTION	KIND OF INST.	BOOK	PAGE
					Month	Day	Year	Hr. M.	Month	Day	Year	Month	Day	Year				
Barrett				Patricia Ann Chauncey, et.al. Dolly Mae Chauncey Melton, et.al.	8	16	89	1:00 PM	1	17	80	8	18	89	12th Dist, LL 65 Tract 6 Civil File No. 79-102-C	Judgment	28	523
Barrett				Patricia Ann Chauncey et.al. (Property of) Dolly Mae Chauncey Melton, et.al. (Property of)	8	17	89	9:00 AM	8	13	89	8	18	89	12th Dist, LL 65 Tract 6 Deponent - William P. Langdale, Jr.	AFFID.	28	528
Barrett				James J. Willie Mae Paugh	5	9	91	9:00 AM	5	1	91	5	9	91	13th Dist, LL 460 Tract "B" 0.451 A	W/D	31	334

GRANTEE FILING DOCKET AND GENERAL INDEX TO REALTY DEEDS AND MORTGAGES — Echols County, Ga.

REG. U. S. PAT. OFFICE County Indexes Since 1888
An Identifying Trade Mark

👉 Locate Family Name by Front Index

COTT FAMILY NAME INDEX No. 0
MADE BY THE COTT INDEX COMPANY, COLUMBUS, OHIO
SOLD BY CLYBURN & SONS, INC., TIFTON, GA.

GRANTEES FAMILY NAMES	GIVEN NAMES ABCDEFGH	GIVEN NAMES IJKLMNO	GIVEN NAMES PQRSTUVWXYZ	GRANTORS	DATE OF FILING				DATE OF INSTRUMENT			DATE OF RECORD			LOCATION OF PROPERTY OR OTHER DESCRIPTION	KIND OF INST.	BOOK	PAGE
					Month	Day	Year	Hr. M.	Month	Day	Year	Month	Day	Year				
Bailey	Barbara			Harry Mitchell Carter, et.al.	12	20	90	2:15 PM	6	5	90	12	20	90	16th Dist, LL 56 Tract A	Q/C/D	31	85
Bailey	Barbara			Mitch Carter (ESTATE) by Administrator	12	20	90	2:15 PM	6	5	90	12	20	90	16th Dist LL 56 Tract A	ADM/D	31	87
Bailey	Barbara			Faye Carter Corbett	12	20	90	2:15 PM	6	5	90	12	20	90	16th Dist, LL 56 Tract A	Q/C/D	31	89
Bailey	Barbara			Wilbur Carter	12	20	90	2:15 PM	6	5	90	12	20	90	16th Dist, LL56 Tract A	Q/C/D	31	90
Bailey	Barbara			Richard Wynne Carter	12	20	90	2:15 PM	6	5	90	12	20	90	16th Dist, LL 56 Tract A	Q/C/D	31	91
Bailey	Barbara			Willie Carter	12	20	90	2:15 PM	6	5	90	12	20	90	16th Dist, LL 56 Tract A	Q/C/D	31	92

Read Carefully These Instructions and Suggestions to Clerks and Others Using

COTT FAMILY NAME INDEXES

THE SUB INDEX

1. Write names on the Sub-Index plain and in as bold a hand as possible. Don't make n like u. Don't try to subdivide names on Sub-Index further than is arranged by the scheme here laid out. That is, if Baker is the first name for the column, *Bae to Bak*, write *Baker* on the first dark ruled line followed by *Baer* if it should happen to be the second name of that group, on the second dark ruled line, and so on.

2. A name is written but once on the Sub-Index (except as noted in the next paragraph), no matter how many times the same name is repeated on the Main Index. Following the name is a column in which is written the page of the Main Index, where all entries of this name are to be placed.

3. Names similar in sound but spelled differently should be grouped together on the Main Index, and each variety of spelling noted on the Sub-Index, under its proper sub-divisions. Thus:

Bair-Bare-Baer
Bear-Baehr
Shafer-Schafar
Sheffer-Shaefer
Reed-Reed-Reid
Kline-Klein

Lowery-Lowry
Lourie, etc.
Snyder-Snider
Schneider-Schnider
Keyser-Keiser-Kizer
Pearson-Pierson

4. Names like *Schneider* and *Snyder* should appear in Sub-Index under *Sc* and also *Sn*; *Pearson* and *Pierson* under *Pe* and *Pi*, etc. However, no notice of more than one style of spelling a name need be taken—and that the way it is spelled on the record—until it is spelled differently in a subsequent entry.

5. Odd names falling to the same Sub-Index column may be grouped together on the Main Index. For example, the names *Debler*, *Dedman*, *Debroski* and *Destor* being odd, and likely to be infrequent and all belonging to the same Sub-Index column, could be given the same page on the Main Index, and write in the column in red ink, "For names not listed here, see page....."

6. Sub-Indexes can be renewed and rewritten at very little expense and it is so planned that this can be done in after years if they become defaced and worn.

This Index in loose leaf form is continuous and expansive. When the Binder becomes filled to its capacity, get another Binder and carry one or more letters into the new Binder. Continue doing this when necessary until you have a Binder for each sub-division or unit. It is thus designed to be a Continuous Index for a long period of years.

THE MAIN INDEX

7. Family Names appear together on the Main Index, the Sub-Index being a guide to the page on which such Family Names will be found.

8. If there are three or more columns on the page of the Main Index for given names, write the given name or names in the column in which the initial letter of first given name appears at head of column. By careful writing two given names can occupy the same line, one above the other, so that six given names, if two properly fall to each column can be entered on one line. When more than two fall to a column make a complete new line for each two thus remaining.

9. In paging the Main Index, each sub-division or unit indicated by the extension tab begins with page 1. On the back of that sheet is page 2, followed by pages 3, 4, 5, 6, etc. When more sheets are needed add them continuing the paging in regular order.

10. Add a sheet immediately following a group requiring additional space, giving it the same page as the page continued. Preferably with red ink letter number these pages thus: 2a, 2b, 2c, 2d; 4a, 4b, 4c, etc.

11. Don't try to arrange Family Name Groups in any particular order on the Main Index, except to have "A" names separated from the "B's" and so on. Austin can go on pg. 1, Armstrong p. 3, Abbott p. 5, Allen p. 7, or on any right hand oddly numbered page. If any order is attempted it should be to put the largest groups in front, but this is only a matter of convenience. After several years, when time has demonstrated that a name is not likely to fill both pages of a sheet, the left hand or evenly numbered pages may be used for a Name Group. After a still longer period and a name has only one or two entries on a page a new name may be given on the lower half of the same page.

If any point is not clear to you when beginning the Index or continuing its use, always feel free to write the manufacturer, who will cheerfully reply to any questions regarding the proper working of the system.

C. M. Cott
Registered U. S. Patent Office

An Identifying
Trade Mark

THIS SUB-INDEX

IS AN INDEX TO THE GENERAL
INDEX OF WHICH IT IS A PART

The pages of the General Index devoted to this Initial Letter follows immediately after this Sub-Index. Figures opposite the name indicate the page where entries are made.

EXTENSION TABS or the book itself represent the first unit of subdivision and refer to Surname Initials.

MARGINAL CUTS represent the second unit of subdivision, and are usually the Second Letter of Surname, or Guide Letters.

THE BLOCKS or *COLUMNS* on the Sub-Index, still further subdivide Names, according to the designations printed thereon.

The General Index can be ruled in any manner required, and is adapted for the indexing of all kinds of records, and for any number of names from 10,000 up to 1,000,000 or more.

COTT INDEXING SYSTEMS FOR PUBLIC
RECORDS AND COMMERCIAL USE

Patented by C. M. Cott and Patents Pending

THE COTT INDEX COMPANY

INDEX BOOKS AND INDEX SYSTEMS INSTALLED
FOR STATE, COUNTY AND MUNICIPAL RECORDS

Loose Leaf Indexes and Loose Leaf Records

COLUMBUS, OHIO, U. S. A.

THE COTT INDEX CO. Index Specialists Since 1888 COLUMBUS, OHIO

U. S. Copyright No. 103632

Caa to Cal	Page	Cam Can Cao Cap Caq	Page	Car	Page	Cas to Caz—Cb Cc Cd	Page
ALLAHAN	88	Cantey	8	Carter	9	Cason	18
		Capell	54	CARVER	17	Castleberry	38
		Campbell	55	Carlen	34	Cauthan	46
		Cannon	67	Carsello	50	Castillo	80
						Castro	92

Names of similar spelling and similar sound should be grouped together and given the same page number. Indicate on Sub-index the different ways the name is spelled, duplicating the name in more than one column when necessary.

U.S. COUNTY INDEX SINCE 1898
 COUNTY OF OHIO
 COUNTY IDENTIFYING TRADE MARK
 U.S. COUNTY INDEX SYSTEM, INC. 1978
 MADE IN U.S.A.
 OHIO
 COUNTY INDEX SYSTEM, INC. 1978

07

92 buff sheets and 20 tab sheets go to make up complete Set No. 1 Regular (designated by regular numbers)
 104 buff sheets and 26 tab sheets go to make up complete Set No. 2 (designated by 5 following numbers on certain sheets
 B, C, H, M and S)
 Economical to order complete sets. When ordering one or more buff sheets (broken sets) give complete numbers, etc., appearing
 on this margin. Order tab sheets by alphabet lettering.

Ce Cf Cg Ci	Page	Cha to Chi to Chk	Page	Chl to Chz—Cj Ck	Page	Cl Cm Cn	Page
		Chauncey	12	Church	1	Clifton	13
		Chitty	22			Claxton	19
		Chambers	29			Clayton	35
		Childs	41				
		Chadwick	42				
		Cheshire	53				
		Chaney	73				

C

Ca
Ce-Ci
Ch
Ci

Coa to Col	Page	Com Con Coa	Page	Cop Coq Cor	Page	Cos to Coz—Cp Cq	Page
Coggins	20	Cooper	48	Copeland	2	Cowart	32
Colbert	23	Conhell	84	Corbett	6	Council	33
Collier	28			Cornelius	26	COX	52
Collins	30			Corey	37		
CofeR	44			Coppage	64		
Coker	49						
Coleman	51						
Coffey	75						
Cole	85						
Cofield	87						
COLLINSON	90						

Names of similar spelling and similar sound should be grouped together and given the same page number. Indicate on sub-index the different ways the name is spelled, duplicating the name in more than one column when necessary.


MADE BY THE COTT INDEX COMPANY, COLUMBUS, OHIO
Pat. Off. Ind. Des. Insp. Trade Mark
476 COTT PATENT INDEX SYSTEM — 52178

Corporations and Firms	Page	Corporations and Firms	Page
Citizens + Southern Natl Bank	3		
Chase Manhattan Bank	4		
Capital City First Natl BK of Tallahassee	5		
Chemical Bank	10		
Commercial Credit Plan, Inc.	11		
Churches	15		
Continental Savannah Woodlands, Inc.	21		
Citizens + Southern Bank of Thomas County	25		
Colonial Financial Service, Inc.	27		
Crossland Homes	36		
Citizens + Southern Commercial Corporation	39		
Commercial Banking Co., Mableton, GA.	40		
Champion International Corporation	45		
Container Corporation of America	47		
Canal Wood Corporation of Fitzgerald	56		
Citizens National Bank of Quitman, The	57		
Carter, The Ivey Carlton, TRUST	58		
Citizens and Southern Bank of Ceredon	59		
Corbett's Mobile Home Supply, Inc.	61		
Crossroad Hunting Club, Inc.	65		
C+S Family Credit Services, Inc.	66		
Citizens Community Bank	69		
Commercial Bank, Thomasville, GA	70		
CSX Transportation, Inc.	71		
C+S Real Estate Services, Inc.	72		
Circle C Produce, Inc.	74		
Commercial Credit	76		
C+S/Southern Credit Corporation	77		
C+S/Southern Trust Company (Georgia), N.A.	78		
Coggins Farms	81		
CMT, Inc.	82		
Clayton Homes	83		
Citizens + Southern Trust Company (Georgia), N.A.	89		
Commercial Federal Mortgage Corporation	86		
CONNOR, STEVE, INC	91		

FIG. B-5
 MADE BY THE COTT INDEX COMPANY, COLUMBUS, OHIO
 REG. COTT PATENT INDEX SYSTEMS - 52178
 Names of similar spelling and similar sound should be grouped together and given the same page number. Indicate on sub-index the different ways the name is spelled, duplicating the name in more than one column when necessary.

GRANTEE FILING DOCKET AND GENERAL INDEX TO REALTY DEEDS AND MORTGAGES — Echols County, Ga.

REG. U. S. PAT. OFFICE *ChemCo* County Indexes Since 1888
An Identifying Trade Mark

 **Locate Family Name by Front Index**

COTT FAMILY NAME INDEX NO. 9 © 1949
MADE BY THE COTT INDEX COMPANY, COLUMBUS, OHIO
SOLD BY JIM CLYBURN, INC., TIFTON, GA.

GRANTEES FAMILY NAMES	GIVEN NAMES ABCDEFGHIJ	GIVEN NAMES KLMNO	GIVEN NAMES PQRSTUVWXYZ	GRANTORS	DATE OF FILING				DATE OF INSTRUMENT			DATE OF RECORD			LOCATION OF PROPERTY OR OTHER DESCRIPTION	KIND OF INST.	BOOK	PAGE
					Month	Day	Year	Hr. M.	Month	Day	Year	Month	Day	Year				
Copeland		Mary K.		W. L. Copeland	Refiled 1	5	81	3:00 PM			77	1	6	81	11th Land District, Land Lot 431 $\frac{1}{2}$ undivided interest	W/D	19	382
Copeland	Cephus William & Judy Ann			W. L. & Mary K. Copeland	4	30	82	2:00 PM	4	30	82	4	30	82	11th Dist, LL 431 1 A	Q/C/D	20	642
Copeland		Oveda		William Register	7	15	83	9:00 AM	3	21	83	7	18	83	16th Dist, LL 41 & 42 1.1 A	Q/C/D	21	616
Copeland	Annette H.			Clyde Carter Hiers	4	18	85	10:30 AM	4	17	85	4	18	85	16th Dist, LL 55 & 56 1.280 A	Q/C/D	23	97
Copeland		Mary Ruth		W. L. Copeland, (DCSD) by Executor	10	10	90	9:30 AM	10	10	90	10	10	90	11th Dist, LL 432 2 A	Exe/D	30	259

GRANTEE FILING DOCKET AND GENERAL INDEX TO REALTY DEEDS AND MORTGAGES — Echols County, Ga.

REG. U. S. PAT. OFFICE *Chas. McCall* County Indexes Since 1888 An Identifying Trade Mark

👉 **Locate Family Name by Front Index**

COTT FAMILY NAME INDEX NO. 0 © 1949
MADE BY THE COTT INDEX COMPANY, COLUMBUS, OHIO
SOLD BY JIM CLEBURN, INC., TIFTON, GA.

(3)

GRANTEES FAMILY NAMES	GIVEN NAMES ABCDEFGHIJ	GIVEN NAMES IJKLMNO	GIVEN NAMES PQRSTUVWXYZ	GRANTORS	DATE OF FILING				DATE OF INSTRUMENT			DATE OF RECORD			LOCATION OF PROPERTY OR OTHER DESCRIPTION	KIND OF INST.	BOOK	PAGE
					Month	Day	Year	Hr. M.	Month	Day	Year	Month	Day	Year				
Citizens & Southern	Natl Bank			Citizens & Southern DeKalb Bank, etal	1	6	81	3:00 PM	12	31	80	1	7	81	Affidavit of Merger	Aff/Merger	19	383
Citizens & Southern	Natl Bank			David Corbett	1	27	81	10:45 AM	1	22	81	1	28	81	16th Dist, LL 54, 85, 83 & 54 12th Dist, LL 83	D/S/D	19	455
Citizens & Southern	Natl Bank			Joseph A. Garner	2	24	81	9:30 AM	2	6	81	2	24	81	Modification of D/S/D in Bk 15 Pg 330	Mod of D/S/D	19	478
Citizens & Southern	Natl Bank			James T. Culbreth, Jr.	3	5	81	4:00 PM	3	5	81	3	6	81	16th Dist, LL 133 & 134, 150 A	D/S/D	19	495
Citizens & Southern	Natl Bank			Roy Graves	4	30	81	9:00 AM	2	12	81	4	30	81	Modification of D/S/D in Bk 19 Pg 28	Mod. of D/S/D	19	650
Citizens & Southern	Natl Bank			Edwin Marion & Patsy C. Coggins	5	13	81	11:30 AM	5	8	81	5	13	81	16th Dist, LL 101, 5.0 A	D/S/D	19	664
Citizens & Southern	Natl Bank			Lawton A. Smith	7	20	81	1:30 PM	6	26	81	7	20	81	16th Dist, LL 4, 1 A	D/S/D	20	82
Citizens & Southern	Natl Bank			Mrs Warren (Ellen A) Knight	12	30	81	2:00 PM	12	31	81	12	30	81	11th Dist, LL 491 Tract 1	D/S/D	20	460
Citizens & Southern	Natl Bank			Citizens & Southern Georgia Corporation	1	4	82	9:00 AM	12	31	81	1	7	82	Affidavit of Merger	AFF.	20	466
Citizens & Southern	Natl Bank			Calvin L. & Marleen Fender	4	27	82	9:00 AM	4	20	82	4	27	82	Northtown Addition to Statenville Lot 4, Block "R"	D/S/S	20	633
Citizens & Southern	Natl Bank			Herman R. Hudson, Jr.	5	3	82	2:15 PM	4	29	82	5	4	82	16th Dist, LL 49, Staten Sub. Lot 38	D/S/D	20	652
Citizens & Southern	Natl Bank			Felton L & Barbara Carter Coggins	5	18	82	12:00 N	5	3	82	5	18	82	16th Dist, LL 102 5 A	D/S/D	20	667
Citizens & Southern	Natl Bank			Richard B. Lightsey	8	5	82	9:00 AM	7	30	82	8	5	82	11th Dist, LL 301 1.01 A	L/D	21	85
Citizens & Southern	Natl Bank			The Citizens & Southern Bank of Thomas County	12	13	82	9:00 AM	11	1	82	12	13	82	Affidavit of Merger	AFFID/ MERGER	21	252
Citizen & Southern	Natl Bank			Rose Castleberry	2	11	83	9:30 AM	2	1	83	2	11	83	16th Dist, LL 88 & 89 Lot No. 9	D/S/D	21	366
Citizens & Southern	Natl Bank			David M. & Brenda D. Lehman	3	15	83	9:00 AM	3	14	83	3	15	83	16th Dist, LL 101 2.4 A	D/S/D	21	392

GRANTEE FILING DOCKET AND GENERAL INDEX TO REALTY DEEDS AND MORTGAGES — Echols County, Ga.

(3)

REG. U. S. PAT. OFFICE *Chas. McCall* County Indexes Since 1888 An Identifying Trade Mark

Locate Family Name by Front Index

COTT FAMILY NAME INDEX NO. 0 © 1949
MADE BY THE COTT INDEX COMPANY, COLUMBUS, OHIO
SOLD BY JIM CLYBURN, INC., TIFTON, GA.

GRANTEES FAMILY NAMES	GIVEN NAMES ABCDEFGHIJ	GIVEN NAMES KLMNOP	GIVEN NAMES QRSTUVWXYZ	GRANTORS	DATE OF FILING				DATE OF INSTRUMENT			DATE OF RECORD			LOCATION OF PROPERTY OR OTHER DESCRIPTION	KIND OF INST.	BOOK	PAGE
					Month	Day	Year	Hr. M.	Month	Day	Year	Month	Day	Year				
Citizens & Southern	Natl Bank			Clyde A. Hillis and Jeanette Kinsey Hillis	4	27	83	1:30 PM	4	28	83	4	27	83	16th Dist, LL 99	D/S/D	21	508
Citizens & Southern	Natl Bank			David M. & Brenda D. Lehman	5	26	83	9:00 AM	5	25	83	5	26	83	16th Dist, LL 101 2.4 A	D/S/D	21	535
Citizens & Southern	Natl Bank			Luverne Culpepper Wheeler	8	2	83	10:30 AM	7	29	83	8	2	83	16th Dist, LL 99 & 100 30 A	D/S/D	21	638
Citizens & Southern	Natl Bank			J. Norman Strickland	11	23	83	9:00 AM	11	21	83	11	23	83	11th Dist, LL 491 2.000 A	D/S/D	22	61
Citizens & Southern	Natl Bank			J. Norman Strickland	12	9	83	9:00 AM	11	21	83	12	9	83	11th Dist, LL 491 2.000 A	D/S/D	22	76
Citizens & Southern	Natl Bank			Hiram F. Harris, Jr. & Barbara A. Harris	3	12	84	9:00 AM	3	2	84	3	12	84	16th Dist, LL 88 & 89 1.1416 A	S/D	22	211
Citizens & Southern	Natl. Bank			Hiram F. Harris, Jr. & Barbara A. Harris	5	11	84	9:00 AM	4	6	84	5	11	84	16th Dist, LL 88 & 89 1.1416 A	D/S/D	22	276
Citizens & Southern	Natl Bank			Eddie Wayne Sandlin	6	13	84	9:00 AM	6	8	84	6	13	84	11th Dist, LL 436 1 A	D/S/D	22	394
Citizens & Southern	Natl Bank			William R. & Jean T. Roberts	6	13	84	9:00 AM	6	12	84	6	13	84	11th Dist, LL 489 2.0 A	D/S/D	22	397
Citizens & Southern	Natl Bank			Bobby Gene Lambert	7	13	84	12:30 PM	7	13	84	7	16	84	11th Dist, LL 481 5 A	D/S/D	22	436
Citizens & Southern	Natl Bank			Jerry Lamar Corbett	12	20	84	9:00 AM	12	19	84	12	20	84	16th Dist, LL 56 1 1/2 A	D/S/D	22	678
Citizens & Southern	Natl Bank			Sharon A. & Wayne T. Howard	3	18	85	9:00 AM	3	15	85	3	18	85	11th Dist, LL 301 2.9291 A	S/D	23	69
Citizens & Southern	Natl. Bank			Charles Lynward Hughes	6	3	85	9:00 AM	5	29	85	6	3	85	16th Dist, LL 85	D/S/D	23	171
Citizens & Southern	Natl. Bank			Felton L. and Barbara Carter Coggins	6	20	85	9:00 AM	5	22	85	6	20	85	16th Dist, LL 102 5 A	D/S/D	23	212
Citizens & Southern	Natl. Bank			Elaine C. Rife	7	17	85	10:30 AM	7	10	85	7	17	85	11th Dist, LL 301 14.693 A	D/S/D	23	259
Citizens & Southern	Natl. Bank			Margie Sue Carter Sears	7	26	85	9:00 AM	7	23	85	7	26	85	11th Dist, LL 301 2.101 A	D/S/D	23	276

GRANTEE FILING DOCKET AND GENERAL INDEX TO REALTY DEEDS AND MORTGAGES — Echols County, Ga.

REG. U. S. PAT. OFFICE *CharmCost* County Indexes Since 1888 An Identifying Trade Mark

Locate Family Name by Front Index

COTT FAMILY NAME INDEX No. 9
MADE BY THE COTT INDEX COMPANY, COLUMBUS, OHIO
SOLD BY JIM CUBBERN, INC., TITTON, GA.

(3)

GRANTEES FAMILY NAMES	GIVEN NAMES ABCDEFGHIJ	GIVEN NAMES KLMNO	GIVEN NAMES PQRSTUWXYZ	GRANTORS	DATE OF FILING				DATE OF INSTRUMENT			DATE OF RECORD			LOCATION OF PROPERTY OR OTHER DESCRIPTION	KIND OF INST.	BOOK	PAGE
					Month	Day	Year	Hr. M.	Month	Day	Year	Month	Day	Year				
Citizens and Southern National Bank				Luverne Culpepper Wheeler	7	30	85	1:00 PM	7	17	85	7	31	85	16th Dist, LL 99 & 100 30 A Refers to D/S/D in Bk 21 Pg 638	Mod. D/S/D	23	284
Citizens and Southern National Bank				Johnny Lamar & Cruzetta Bennett	8	8	85	9:00 AM	8	6	85	8	9	85	16th Dist, LL 50 1.4628 A	S/D	23	315
Citizens and Southern National Bank				J. Lamar & Melissa J. Raulerson	10	21	85	2:00 PM	10	18	85	10	21	85	16th Dist, LL 4 71.40 A	D/S/D	23	485
Citizens and Southern National Bank				F. L. McDaniel, et.al.	11	6	85	9:00 AM	11	5	85	11	7	85	Affidavit regarding Intangible Tax Refers to S/D in Bk 15 Pg 330	AFFID	23	513
Citizens and Southern National Bank				Charles Lynward Hughes	1	22	86	9:00 AM	1	17	86	1	22	86	16th Dist, LL 85	D/S/D	24	35
Citizens and Southern National Bank				J. Lamar & Melissa J. Raulerson	2	6	86	9:00 AM	1	31	86	2	6	86	16th Dist, LL 4 4.5474 A	S/D	24	78
Citizens and Southern National Bank				J. Lamar & Melissa J. Raulerson	2	10	86	9:00 AM	2	7	86	2	11	86	16th Dist, LL 4 71.40 A	D/S/D	24	85
Citizens and Southern National Bank				Loyd H. Johnson Construction Co., Inc.	2	21	86	9:00 AM	2	19	86	2	21	86	16th Dist, LL 53 2.148 A	D/S/D	24	102
Citizens and Southern National Bank				Richard B. Lightsey	3	7	86	9:00 AM	2	21	86	3	7	86	11th Dist, LL 301	D/S/D	24	118
Citizens and Southern National Bank				Loyd H. Johnson Construction Co., Inc.	3	21	86	11:00 AM	3	20	86	3	29	86	16th Dist, LL 101 1.455 A	D/S/D	24	151
Citizens and Southern National Bank				William C. Fincher	4	15	86	9:00 AM	4	14	86	4	15	86	Lot (24) Block (B) Daniels and Herndon Estates	D/S/D	24	183
Citizens and Southern National Bank				Richard B. & Melinda Gaye Lightsey	4	30	86	9:00 AM	4	28	86	4	30	86	Regarding Intangible Tax Refers to D/S/D in Bk 24 Pg 118	AFFID.	24	202
Citizens and Southern National Bank				Martin T. Sandlin	5	27	86	2:00 PM	5	23	86	5	28	86	16th Dist, LL 53 2.148 A	S/D	24	235
Citizens and Southern National Bank				Louie V., Jr. & Janet L. Culpepper	7	18	86	9:00 AM	7	17	86	7	18	86	16th Dist, LL 101 1.455 A	S/D	24	329
Citizens and Southern National Bank				Bobby L. & Brenda D. Johnson	8	11	86	9:00 AM	8	8	86	8	11	86	16th Dist, LL 88 & 89 Lots 1 & 4 Bl. A (D.B. Daniels Subdivision)	L/D	24	370
Citizens and Southern National Bank				Joe H. & Anita T. Mayer	12	17	86	9:00 AM	12	12	86	12	17	86	11th Dist, LL 490 4.7489 A	D/S/D	25	483
Citizens and Southern National Bank				Citizens & Southern Trust Co.	1	5	87	9:00 AM	12	31	86	1	5	87	Affidavit with respect to affiliate transfers	Affid.	25	537

GRANTEE FILING DOCKET AND GENERAL INDEX TO REALTY DEEDS AND MORTGAGES — Echols County, Ga.

(3)

REG. U. S. PAT. OFFICE *Chambers* County Indexes Since 1888 An Identifying Trade Mark

👉 **Locate Family Name by Front Index**

CITY FAMILY NAME INDEX No. 0
MADE BY THE CITY INDEX COMPANY, COLUMBUS, OHIO
SOLD BY JIM CLYBURN, INC., TIFTON, GA.

GRANTEES FAMILY NAMES	GIVEN NAMES ABCDEFGHIJ	GIVEN NAMES KLMNOP	GIVEN NAMES PQRSTUVWXYZ	GRANTORS	DATE OF FILING				DATE OF INSTRUMENT			DATE OF RECORD			LOCATION OF PROPERTY OR OTHER DESCRIPTION	KIND OF INST.	BOOK	PAGE
					Month	Day	Year	Hr. M.	Month	Day	Year	Month	Day	Year				
Citizens and Southern National Bank				Jimmy L. & Windy G. Tucker	1	5	87	11:15 PM	12	30	86	1	5	87	16th Dist, LL 49 Staten Subdivision Lot 36	D/S/D	25	540
Citizens and Southern National Bank				O.C. & Virginia Westberry Prince	1	6	87	10:30 AM	12	22	86	1	6	87	16th Dist, LL 177 41.5 A	D/S/D	25	544
Citizens and Southern National Bank				Arthur & Janie Mathis	2	2	87	9:00 AM	1	30	87	2	2	87	16th Dist, LL 55 & 56 10.13 A	D/S/D	25	619
Citizens and Southern National Bank				Bobby Gene Lambert	3	16	87	9:00 AM	3	13	87	3	16	87	Refers to S/D in Bk 22 Pg 436	Mod/ D/S/D	26	12
Citizens and Southern National Bank				Leroy Junior & Vicky Swilley Carter	3	19	87	9:00 AM	3	12	87	3	19	87	16th Dist, LL 191 1.2455 A	D/S/D	26	23
Citizens and Southern National Bank				Lloyd H. Johnson Construction Co., Inc.	3	20	87	9:00 AM	3	19	87	3	20	87	16th Dist, LL 99 1.0777 A	D/S/D	26	27
Citizens and Southern National Bank				Willie Martin & Hazel J. Carter	3	24	87	9:00 AM	3	20	87	3	24	87	16th Dist, LL 89 127.39042 A	D/S/D	26	37
Citizens and Southern National Bank				Brooks E. Culpepper	4	7	87	9:00 AM	4	3	87	4	7	87	16th Dist, LL 100 10 A	D/S/D	26	79
Citizens and Southern National Bank, The				Randall A. & Pamela L. Lane	4	15	87	9:00 AM	4	14	87	4	15	87	16th Dist, LL 53 3 A Lots 2, 8 & 9	D/S/D	26	90
Citizens and Southern National Bank, The				Sandra C. McDade & Brooks E. Culpepper	4	17	87	9:00 AM	3	25	87	4	17	87	16th Dist, LL 100 10 A	D/S/D	26	97
Citizens and Southern National Bank, The				J. Lamar & Melissa J. Raulerson	4	28	87	1:15 PM	4	22	87	4	28	87	16th Dist, LL 4 4.5474 A	D/S/D	26	113
Citizens and Southern National Bank, The				The Citizens and Southern National Bank	5	1	87	9:00 AM	4	22	87	5	4	87	Refers to D/S/D in Bk 24 Pg 85 J. Lamar & Melissa J. Raulerson	Sub./ Agree.	26	122
Citizens and Southern National Bank, The				Jimmy W. Wilson	5	15	87	9:00 AM	5	8	87	5	18	87	11th Dist, LL 477	D/S/D	26	154
Citizens and Southern National Bank, The				Lloyd J. & Luverne Wheeler	6	15	87	9:00 AM	5	28	87	6	15	87	16th Dist, LL 100 1.14 A	D/S/D	26	297
Citizens and Southern National Bank, The				Jewell Bennett Scholze	7	1	87	3:00 PM	6	30	87	7	2	87	16th Dist, LL 49 1 A Staten Sublot 38	D/S/D	26	317
Citizens and Southern National Bank				Leroy Junior Carter and Vicky Swilley Carter	7	10	87	9:00 AM	6	30	87	7	10	87	Refers to D/S/D Bk 26 Pg 23	Mod/ D/S/D	26	328

GRANTEE FILING DOCKET AND GENERAL INDEX TO REALTY DEEDS AND MORTGAGES — Echols County, Ga.

REV. U. S. PAT. OFFICE *Chas. McKee* County Indexes Since 1888 An Identifying Trade Mark

Locate Family Name by Front Index

CITY FAMILY NAME INDEX No. 0
MADE BY THE CITY INDEX COMPANY, COLUMBUS, OHIO
SOLD BY JIM CLYBORN, INC., TIFTON, GA.

(3)

GRANTEES FAMILY NAMES	GIVEN NAMES ABCDEFGHIJ	GIVEN NAMES KLMNO	GIVEN NAMES PQRSTUVWXYZ	GRANTORS	DATE OF FILING				DATE OF INSTRUMENT			DATE OF RECORD			LOCATION OF PROPERTY OR OTHER DESCRIPTION	KIND OF INST.	BOOK	PAGE
					Month	Day	Year	Hr. M.	Month	Day	Year	Month	Day	Year				
Citizens and Southern National Bank, The				Warren L. Knight	7	23	87	9:00 AM	7	2	87	7	24	87	Refers to S/D in Bk 20 Pg 460 (Recording Intangible Tax)	Affid.	26	342
Citizens and Southern National Bank, The				Tommy E. & Sharon K. Corbett	9	4	87	9:00 AM	8	27	87	9	4	87	16th Dist, LL 56 1.1 A	D/S/D	26	391
Citizens and Southern National Bank, The				Tommy E. & Sharon K. Corbett	10	9	87	9:00 AM	10	2	87	10	9	87	Refers to S/D in Bk 26 Pg 391 (Recording Intangible Tax)	Affid.	26	441
Citizens and Southern National Bank, The				Larry & Deborah Culpepper	10	13	87	9:00 AM	10	7	87	10	13	87	16th Dist, LL 175 2 A	D/S/D	26	447
Citizens and Southern National Bank, The				Joseph A. Garner	10	29	87	9:00 AM	10	28	87	10	29	87	Affidavit regarding Intangible Tax Refers to S/D in Bk 15 Pg 330	AFFID.	26	493
Citizens and Southern National Bank, The				D. H. & Lois H. Jones	11	20	87	9:00 AM	11	18	87	11	20	87	16th Dist, LL 50 1 A	D/S/D	26	545
Citizens and Southern National Bank, The				Clyde A. & Jeanette Kinsey Hillis	11	30	87	9:00 AM	11	23	87	11	30	87	Refers to D/S/D in Book 21 Page 508	Mod. D/S/D	26	576
Citizens and Southern National Bank, The				Jewell & Orlando Scholze	2	2	88	9:00 AM	1	28	88	2	2	88	16th Dist, LL 49 2 A Staten Sub. Lots 46 & 47	D/S/D	27	43
Citizens and Southern National Bank, The				Kenneth R. & Brenda D. Petty	3	14	88	9:00 AM	3	11	88	3	14	88	16th Dist, LL 88 & 89 Lot 5 - B1 "A" - D.B. Daniels Sub.	D/S/D	27	121
Citizens and Southern National Bank, The				Robert & Linda L. Hendley	3	17	88	9:00 AM	3	16	88	3	18	88	12th Dist, LL 81 Lot2, Block 150 Fruitland	D/S/D	27	141
Citizens and Southern National Bank, The				Diann S. Reid	4	18	88	9:00 AM	4	12	88	4	18	88	16th Dist, LL 190 1.2900 A	D/S/D	27	206
Citizens and Southern National Bank, The				James E. Colbert	4	20	88	9:00 AM	4	15	88	4	20	88	16th Dist, LL 50 1.055 A	D/S/D	27	215
Citizens and Southern National Bank, The				Farris H. Hiers	5	6	88	2:45 PM	5	6	88	5	9	88	16th Dist, LL 179 264.143 A	D/S/D	27	288
Citizens and Southern National Bank, The				Ronald D. & Lisa H. Kinsey	5	12	88	9:00 AM	5	11	88	5	12	88	16th Dist, LL 179 105.26 A	D/S/D	27	305
Citizens and Southern National Bank, The				Terry Austin & Dorothy Joe Corbett	5	30	88	9:00 AM	5	20	88	5	30	88	11th Dist, LL 436 1 A	D/S/D	27	316
Citizens and Southern National Bank, The				Lonnie Bell & Lessie Mae Brown	6	15	88	9:00 AM	6	10	88	6	15	88	11th Dist, LL 486	D/S/D	27	336

GRANTEE FILING DOCKET AND GENERAL INDEX TO REALTY DEEDS AND MORTGAGES — Echols County, Ga.

(3)

REG. U. S. PAT. OFFICE *Chambers* County Indexes Since 1888 An Identifying Trade Mark

Locate Family Name by Front Index

CITY FAMILY NAME INDEX No. 8
MADE BY THE CITY INDEX COMPANY, COLUMBUS, OHIO
SOLD BY JIM CLYBURN, INC., TIFTON, GA.

GRANTEES FAMILY NAMES	GIVEN NAMES ABCDEFGHIJ	GIVEN NAMES KLMNNO	GIVEN NAMES PQRSTUWXYZ	GRANTORS	DATE OF FILING				DATE OF INSTRUMENT			DATE OF RECORD			LOCATION OF PROPERTY OR OTHER DESCRIPTION	KIND OF INST.	BOOK	PAGE
					Month	Day	Year	Hr. M.	Month	Day	Year	Month	Day	Year				
Citizens and Southern National Bank, The				Richard B. & Melinda G. Lightsey	6	15	88	9:00 AM	6	7	88	6	15	88	11th Dist, LL 301	D/S/D	27	339
Citizens and Southern National Bank, The				A. David Corbett	7	27	88	9:00 AM	7	26	88	7	28	88	16th Dist, LL 55 74.9675 A 16th Dist, LL 55 47.3186 A	D/S/D	27	436
Citizens and Southern National Bank, The				Dana R. a/k/a Regan & Christine S. Hughes	7	27	88	9:00 AM	7	19	88	7	28	88	16th Dist, LL 193 1 A	D/S/D	27	439
Citizens and Southern National Bank, The				Jimmy W. Wilson	7	29	88	9:00 AM	7	27	88	7	29	88	Refers to D/S/D in Bk 26 Pg 154 (Intangible Tax)	Affid/Mod./D/S/D	27	455
Citizens and Southern National Bank, The				Larry Thomas & Deborah H. Culpepper	8	16	88	9:00 AM	8	12	88	8	16	88	Refers to D/S/D in Bk 26 Pg 447	D/S/D	27	484
Citizens and Southern National Bank, The				Willie Martin Carter	8	17	88	9:00 AM	8	15	88	8	17	88	16th Dist, LL 96 1 A	D/S/D	27	485
Citizens and Southern National Bank, The				Wayne Arnold	9	20	88	9:00 AM	9	12	88	9	20	88	16th Dist, LL 49 1.07 A Staten Sub. Lots 71 & 64	D/S/D	27	549
Citizens and Southern National Bank, The				Clifford Troy	10	21	88	9:00 AM	10	19	88	10	24	88	16th Dist, LL 89 1 A	D/S/D	27	635
Citizens and Southern National Bank, The				Vernon Culpepper	10	28	88	9:00 AM	10	27	88	10	28	88	16th Dist, LL 100, 101 & 130 95.18488 A (3 Tracts)	D/S/D	27	651
Citizens and Southern National Bank, The				Louie V. Culpepper, Jr.	11	2	88	9:00 AM	10	27	88	11	2	88	16th Dist, LL 101 27.51912 A	D/S/D	27	670
Citizens and Southern National Bank, The				Farris H. Hiers	12	19	88	4:00 PM	12	16	88	12	20	88	16th Dist, LL 179 87.003 A	D/S/D	28	48
Citizens and Southern National Bank, The				Clyde A. & Jeanette Kinsey Hillis	1	11	89	10:15 AM	1	6	89	1	11	89	16th Dist, LL 99	D/S/D	28	161
Citizens and Southern National Bank, The				James W. & Marion J. Evans	2	20	89	9:00 AM	2	16	89	2	21	89	11th Dist, LL 486 1 A	D/S/D	28	202
Citizens and Southern National Bank, The				C.G. & Charlotte Strickland	3	14	89	9:00 AM	3	9	89	3	14	89	16th Dist, LL 189 1.5531 A	D/S/D	28	222
Citizens and Southern National Bank, The				Karen C. Weldon	3	28	89	9:00 AM	2	28	89	3	28	89	16th Dist, LL 130 1.00 A	D/S/D	28	257
Citizens and Southern National Bank, The				Randall C. & Valentine Hughes	4	4	89	9:00 AM	3	31	89	4	4	89	16th Dist, LL 88 & 89 Lot 4, Bl. B 16th Dist, LL 43 Lot 5, Bl "A"	D/S/D	28	293

GRANTEE FILING DOCKET AND GENERAL INDEX TO REALTY DEEDS AND MORTGAGES — Echols County, Ga.

REG. U. S. PAT. OFFICE *Chas. McCarty* County Indexes Since 1888
An Identifying Trade Mark

👉 **Locate Family Name by Front Index**

COTT FAMILY NAME INDEX No. 0
MADE BY THE COTT INDEX COMPANY, COLUMBUS, OHIO
SOLD BY CLYBURN & SONS, INC., TIFTON, GA.

(3)

GRANTEES FAMILY NAMES	GIVEN NAMES ABCDEFGHIJ	GIVEN NAMES KLMNO	GIVEN NAMES PQRSTUWXYZ	GRANTORS	DATE OF FILING				DATE OF INSTRUMENT			DATE OF RECORD			LOCATION OF PROPERTY OR OTHER DESCRIPTION	KIND OF INST.	BOOK	PAGE
					Month	Day	Year	Hr. M.	Month	Day	Year	Month	Day	Year				
Citizens and Southern National Bank, The				Clyde A. & Jeanette Kinsey Hillis	4	5	89	9:00 AM	4	4	89	4	5	89	16th Dist, LL 99	D/S/D	28	302
Citizens and Southern National Bank, The				Mary Jean Hebert	4	11	89	9:00 AM	4	7	89	4	11	89	11th Dist, LL 475 3.27 A	D/S/D	28	319
Citizens and Southern National Bank, The				Lonnie Bell & Lessie Mae Brown	4	11	89	9:00 AM	4	4	89	4	11	89	Refers to D/S/D in Bk 27 Pg 336 Pays Intangible Tax	MOD/ D/S/D	28	322
Citizens and Southern National Bank, The				Jack w. & Linda R. Stone	5	3	89	9:00 AM	4	20	89	5	3	89	11th Dist, LL 490	D/S/D	28	352
Citizens and Southern National Bank, The				Randall C. & Valentine Hughes	5	5	89	9:00 AM	4	25	89	5	8	89	Modification	MOD/ D/S/D	28	359
Citizens and Southern National Bank, The				Louise Young	5	12	89	9:00 AM	5	5	89	5	12	89	16th Dist, LL 43	D/S/D	28	371
Citizens and Southern National Bank, The				Joseph A. Garner	6	1	89	9:00 AM	5	26	89	6	2	89	Affidavit regarding Intangible Tax Refers to S/D in Bk 15 Pg 330	AFFID.	28	410
Citizens and Southern National Bank, The				Donald R. Staten	6	6	89	9:00 AM	5	19	89	6	6	89	16th Dist, LL 96 14.1 A	D/S/D	28	411
Citizens and Southern National Bank, The				Wayne Arnold	6	23	89	9:00 AM	6	21	89	6	23	89	16th Dist, LL 49 1.07 & 1 A Staten Aub. Lots 64, 71, & 72	D/S/D	28	426
Citizens and Southern National Bank, The				Calvin L. & Marleen Fender	7	7	89	9:00 AM	7	6	89	7	7	89	Cancellation D/S/D Bk 20 Pg 633 Lot 4, Bl. "R" (Northtown Addition)	CAN.	28	440
Citizens and Southern National Bank, The				James E. Colbert	7	20	89	9:00 AM	7	17	89	7	20	89	Modification of D/S/D in Bk 27 Pg 215	MOD.	28	480
Citizens and Southern National Bank, The				Kay Winningham f/k/a Kay McGhee	7	21	89	9:00 AM	7	19	89	7	21	89	16th Dist, LL 43 Lot 21 Bl "B" Daniels and Herndon Estates	D/S/D	28	481
Citizens and Southern National Bank, The				John Wayne & Sherry Dupree	7	21	89	9:00 AM	7	19	89	7	21	89	16th Dist, LL 49 Staten Subdivin Lot 36	D/S/D	28	485
Citizens and Southern National Bank, The				Clyde A. Hillis and Jeanette Kinsey Hillis	8	3	89	9:00 AM	7	25	89	8	3	89	Modification of D/S/D in Bk 28 Pg 302	Mod.. D/S/D	28	513
Citizens and Southern National Bank, The				John D. & Madeline Sanders	10	19	89	9:00 AM	10	13	89	10	19	89	16th Dist, LL 143 12.2406 A	D/S/D	28	654
Citizens and Southern National Bank, The				Theresa (a/k/a Teresa) Joyce	10	23	89	9:00 AM	10	19	89	10	23	89	16th Dist, LL 50 1 A	D/S/D	28	661

GRANTEE FILING DOCKET AND GENERAL INDEX TO REALTY DEEDS AND MORTGAGES — Echols County, Ga.

(3)

REG. U. S. PAT. OFFICE *Chas. McKee* County Indexes Since 1868 An Identifying Trade Mark

🔍 **Locate Family Name by Front Index**

COTT FAMILY NAME INDEX No. 0
MADE BY THE COTT INDEX COMPANY, COLUMBUS, OHIO
SOLD BY CLYBURN & SONS, INC., TIFTON, GA.

GRANTEES FAMILY NAMES	GIVEN NAMES ABCDEFGHIJ	GIVEN NAMES KLMNO	GIVEN NAMES PQRSTUWXYZ	GRANTORS	DATE OF FILING				DATE OF INSTRUMENT				DATE OF RECORD				LOCATION OF PROPERTY OR OTHER DESCRIPTION	KIND OF INST.	BOOK	PAGE
					Month	Day	Year	Hr. M.	Month	Day	Year	Month	Day	Year						
Citizens and Southern National Bank, The				Michael Everett Chadwick	10	25	89	9:00 AM	10	20	89	10	25	89	16th Dist, LL 129 5.00 A	D/S/D	28	668		
Citizens and Southern National Bank, The				James S. Rogers	11	7	89	9:00 AM	11	6	89	11	7	89	Cancellation of D/S/D in Book 14 Page 241	CAN.	28	681		
Citizens and Southern National Bank, The				Johnny Walthour	11	9	89	9:00 AM	11	3	89	11	9	89	16 D, LL 43, Lot 6 & 3, Parcel A & B	D/S/D	28	689		
Citizens and Southern National Bank, The				Mark Hayes & Annie Rose Hayes (fka Annie Rose Carver)	12	6	89	9:00 AM	12	5	89	12	7	89	12th Dist, LL 65 0.4059 A	D/S/D	29	75		
Citizens and Southern National Bank, The				Willie Martin & Hazel Carter	12	26	89	9:00 AM	12	13	89	12	26	89	Modification of D/S/D in Bk 27 Pg 485 and Bk 26 Pg 37	Mod. D/S/D	29	267		
Citizens and Southern National Bank, The				Byron Hemby, et.al.	2	5	90	9:00 AM	1	19	90	2	5	90	16th Dist, LL 83 1.7488 & 2.8827 A Tracts 22 & 23 - Joe Rowell Sub.	D/S/D	29	342		
Citizens and Southern National Bank, The				J. Norman Strickland	2	21	90	9:00 AM	12	15	89	2	22	90	Cancellation of D/S/D in Bk 22 Page 76	CAN.	29	381		
Citizens and Southern National Bank, The				Wayne Arnold, et.al.	3	1	90	9:00 AM	2	20	90	3	2	90	Modification of D/S/D in Bk 28 Page 426	Mod. D/S/D	29	385		
Citizens and Southern National Bank, The				Shirley A. Butler	3	6	90	9:00 AM	2	28	90	3	8	90	16th Dist., LL, 50, 1.4176 A.	D/S/D	29	391		
Citizens and Southern National Bank, The				A. David Corbett	3	23	90	9:00 AM	3	22	90	3	23	90	Can. of D/S/D in Bk. 27 Pg. 436	CAN	29	431		
Citizens and Southern National Bank, The				Sharon A. & Wayne T. Howard	3	23	90	9:00 AM	3	19	90	3	23	90	Can. of S/D in Bk. 23 Pg. 69	CAN	29	432		
Citizens and Southern National Bank, The				Barry L. & Jerri C. Sasser	3	29	90	9:00 AM	3	28	90	3	29	90	16th Dist., LL 100	D/S/D	29	444		
Citizens and Southern National Bank, The				Cecil W. Prine and Malinda C. Prine	4	24	90	9:00 AM	4	23	90	4	24	90	16th Dist., LL 53, 1 A	D/S/D	29	534		
Citizens and Southern National Bank, The				Lonnie Bell & Lessie Mae Brown	4	24	90	9:00 AM	4	20	90	4	25	90	Modification of D/S/D in Bk 27 Pg 336	Mod. D/S/D	29	537		
Citizens and Southern National Bank, The				Rabon J. & Vonda F. Fender	4	27	90	9:00 AM	4	13	90	4	27	90	16th Dist, LL 53 1 A	D/S/D	29	550		
Citizens and Southern National Bank, The				Joseph A. Garner	5	4	90	9:00 AM	4	30	90	5	4	90	Cancellation of D/S/D in Bk 15 Pg330	CAN	29	568		

GRANTEE FILING DOCKET AND GENERAL INDEX TO REALTY DEEDS AND MORTGAGES — Echols County, Ga.

REG. U. S. PAT. OFFICE *Chas. McCall* County Indexes Since 1888 An Identifying Trade Mark

👉 **Locate Family Name by Front Index**

COTT FAMILY NAME INDEX No. 0
MADE BY THE COTT INDEX COMPANY, COLUMBUS, OHIO
SOLD BY CLYBURN & SONS, INC., TAYLOR, GA.

(3)

GRANTEES FAMILY NAMES	GIVEN NAMES ABCDEFGHIJ	GIVEN NAMES KLMNOP	GIVEN NAMES QRSTUVWXYZ	GRANTORS	DATE OF FILING				DATE OF INSTRUMENT			DATE OF RECORD			LOCATION OF PROPERTY OR OTHER DESCRIPTION	KIND OF INST.	BOOK	PAGE
					Month	Day	Year	Hr. M.	Month	Day	Year	Month	Day	Year				
Citizens and Southern National Bank, The				John W. a/k/a John Wayne Dupree & Sherry Dupree	5	21	90	9:00 AM	4	24	90	5	22	90	16th Dist, LL 49 Staten Sub. Lots 45 & 36	D/S/D	29	600
Citizens and Southern National Bank, The				John Wayne & Sherry Dupree	6	1	90	9:00 AM	5	9	90	6	1	90	Cancellation of D/S/D in Book 28 Page 485	CAN.	29	642
Citizens and Southern National Bank, The				C. W. Prine	7	27	90	9:00 AM	7	25	90	7	30	90	16th Dist., LL 129, 5 A.	D/S/D	30	111
Citizens and Southern National Bank, The				Barbara Ann Smith Chitty	7	31	90	9:00 AM	7	27	90	7	31	90	16th Dist, LL 43 Lots 9 & 10 Block "R" NorthTown Addition	D/S/D	30	114
Citizens and Southern National Bank, The				Jesse C. Bennett	8	20	90	9:00 AM	8	17	90	8	20	90	11th Dist., LL 491, 1.96 A.	D/S/D	30	143
Citizens and Southern National Bank, The				Dana R. & Christine S. Hughes	10	5	90	9:00 AM	10	3	90	10	5	90	Cancellation of D/S/D in Book 27 Page 439	CAN	30	241
Citizens and Southern National Bank, The				Edward W. & Lillie Mae Miller	11	28	90	4:30 PM	11	27	90	11	29	90	16th Dist, LL 49 Staten Sub. Lots 36, 45 & North 1/2 of Lot 44	D/S/D	31	28
Citizens and Southern National Bank, The				Bobby Gene Lambert	12	3	90	9:00 AM	11	8	90	12	3	90	Cancellation of D/S/D in Bk. 22 Page 436	CAN.	31	36
Citizens and Southern National Bank, The				Barbara Ann Smith Chitty	12	6	90	9:00 AM	12	4	90	12	6	90	To pay Intangible Tax on D/S/D in Book 30 Page 114	Affid.	31	62
Citizens and Southern National Bank, The				Donald R. Staten	12	12	90	9:00 AM	12	11	90	12	12	90	Cancellation of D/S/D in Bk. 28 Page 411	CAN.	31	70
Citizens and Southern National Bank, The				John W. a/k/a John Wayne Dupree & Sherry Dupree	12	31	90	9:00 AM	12	6	90	12	31	90	Cancellation of D/S/D in Book 29 Page 600	CAN.	31	97
Citizens and Southern National Bank, The				Phillip H. and Linda G. Corbett	1	3	91	2:35 PM	12	7	90	1	4	91	1/2 A.	D/S/D	31	109
Citizens and Southern National Bank, The				Vertis C. Shirley	2	4	91	9:00 AM	1	29	91	2	4	91	16th Dist, LL 50	D/S/D	31	165
Citizens and Southern National Bank, The				Farris H. Hiers	5	14	91	2:45 PM	5	9	91	5	14	91	Subordination of S/D in Bk 27 Pg308 Ronald D. & Lisa H. Kinsey	SUB./ Agree.	31	345
Citizens and Southern National Bank, The				O. C. & Virginia Westberry Prince	6	28	91	9:00 AM	6	10	91	6	28	91	Cancellation of D/S/D in Book 32 Page 544	CAN.	32	8
Citizens and Southern National Bank, The				Arthur & Janie Mathis	9	9	91	9:00 AM	9	5	91	9	10	91	To pay Intangible Tax on D/S/D in Book 25 Page 619	Mod/ D/S/D	32	152

GRANTEE FILING DOCKET AND GENERAL INDEX TO REALTY DEEDS AND MORTGAGES — Echols County, Ga.

(3)

REG. U. S. PAT. OFFICE *Cott's* County Indexes Since 1888 An Identifying Trade Mark

👉 **Locate Family Name by Front Index**

COTT FAMILY NAME INDEX No. 0
MADE BY THE COTT INDEX COMPANY, COLUMBUS, OHIO
SOLD BY CLYBURN & SONS, INC., TIFTON, GA.

GRANTEES FAMILY NAMES	GIVEN NAMES ABCDEFGHIJ	GIVEN NAMES KLMNO	GIVEN NAMES PQRSTUWXYZ	GRANTORS	DATE OF FILING				DATE OF INSTRUMENT			DATE OF RECORD			LOCATION OF PROPERTY OR OTHER DESCRIPTION	KIND OF INST.	BOOK	PAGE
					Month	Day	Year	Hr. M.	Month	Day	Year	Month	Day	Year				
Citizens and Southern National Bank				C. W. & Evelyn Prine	1	8	92	9:00 AM	11	27	91	1	9	92	Affidavit regarding Intangible Tax Refers to S/D in Bk 29, Pg 534	Affid.	32	349
Citizens and Southern National Bank				C. W. & Evelyn Prine	1	8	92	9:00 AM	11	27	91	1	9	92	Affidavit regarding Intangible Tax Refers to S/D in Bk 30 Pg 111	Affid.	32	350
Citizens and Southern National Bank, The				NationsBank of Georgia, N.A., etal	6	1	92	9:00 AM	5	20	92	6	1	92	Affidavit of Name Changes, Merger and Affiliations	AFFID.	33	207

GRANTEE FILING DOCKET AND GENERAL INDEX TO REALTY DEEDS AND MORTGAGES — Echols County, Ga.

REG. U. S. *Chas. M. Cott* County Indexes Since 1888
PAT. OFFICE An Identifying Trade Mark

👉 **Locate Family Name by Front Index**

COTT FAMILY NAME INDEX NO. 6 © 1949
MADE BY THE COTT INDEX COMPANY, COLUMBUS, OHIO
SOLD BY JIM CLYBURN, INC., TIFTON, GA.

(6)

GRANTEES FAMILY NAMES	GIVEN NAMES ABCDEFGHIJ	GIVEN NAMES IJKLMNO	GIVEN NAMES PQRSTUVWXYZ	GRANTORS	DATE OF FILING				DATE OF INSTRUMENT			DATE OF RECORD			LOCATION OF PROPERTY OR OTHER DESCRIPTION	KIND OF INST.	BOOK	PAGE	
					Month	Day	Year	Hr. M.	Month	Day	Year	Month	Day	Year					
Corbett				Tommy	Bobby Corbett	1	12	81	8:30 AM	1	10	81	1	12	81	16th District, Land Lot 55 1/3 undivided interest	q/c/d	19	419
Corbett				Randall	Bobby Corbett	1	12	81	8:30 AM	1	10	81	1	12	81	16th District, Land Lot 55 1/3 undivided interest	q/c/d	19	420
Corbett	Chester				Mary Frances Hughes	4	24	81	9:10 AM	3	20	81	4	24	81	16th Dist, LL 55, .46 A	w/d	19	636
Corbett	Austin W. & Wynell K.				Quitman Production Credit Association	7	2	81	2:00 PM	7	2	81	7	2	81	16th Dist, LL 132	Release	20	39
Corbett			Louis E., etal		Irvin Reason Roberts (ESTATE) by Administratrix	11	30	81	3:00 PM	11	30	81	12	1	81	90 acres of land to farm	Lease	20	360
Corbett				Stanley W., etal	Irvin Reason Roberts (ESTATE) by Administratrix	11	30	81	3:00 PM	11	30	81	12	1	81	90 acres of land to farm	Lease	20	360
Corbett				Stanley W.	Mark A. Corbett	12	3	81	2:10 PM	11	12	81	12	3	81	16th Dist, LL 55 1 A	w/d	20	363
Corbett	Arnold M.				Christine Ganas	3	1	82	9:00 AM	2	20	82	3	1	82	16th Dist, LL 148 29 A Land Transferred from Lowndes to Echols	q/c/d	20	586
Corbett	Angus J. & Louise C.				Arnold M. Corbett	3	4	82	9:30 AM	6	13	79	3	4	82	16th Dist, LL 148 3.05 A Land transferred from Lowndes to Echols	w/d Survivor.	20	587
Corbett	Bobby				Bryant W. Corbett	5	24	82	2:30 PM	5	21	82	5	24	82	16th Dist, LL 55	Corr. w/d	20	671
Corbett				Tommy	Bobby Corbett	5	24	82	2:30 PM	5	21	82	5	24	82	16th Dist, LL 55 1/3 undivided interest	Corr. q/c/d	20	673
Corbett				Randall	Bobby Corbett	5	24	82	2:30 PM	5	21	82	5	24	82	16th Dist, LL 55 1/3 undivided interest	Corr. q/c/d	20	674
Corbett	Huey P.				Emmie Crews Corbett, et.al.	6	8	82	8:30 AM	11	14	77	6	8	82	16th Dist, LL 148 29 A Land transferred from Lowndes to Echols	q/c/d	20	688
Corbett			Michael R.		William Lamar Bennett	9	2	82	9:00 AM	8	30	82	9	2	82	16th Dist, LL 53 3 A Lots 2, 8 & 9	w/d	21	118
Corbett			Ira Leonard, et.al.		Emmie Crews Corbett, et.al.	10	14	82	9:00 AM	11	14	77	10	14	82	16th Dist, LL 148 29 A Land transferred from Lowndes to Echols	q/c/d	21	166
Corbett	David				Federal Land Bank of Columbia	1	21	83	4:00 PM	1	3	83	1	24	83	16th Dist, LL 54 3 A Release from D/S/D in Bk 15 Pg 337	Partial Rel/Lien	21	333

GRANTEE FILING DOCKET AND GENERAL INDEX TO REALTY DEEDS AND MORTGAGES — Echols County, Ga.

(6)

REG. U. S. PAT. OFFICE *Chas. McCall* County Indexes Since 1888 An Identifying Trade Mark

👉 **Locate Family Name by Front Index**

COTT FAMILY NAME INDEX NO. 8 © 1949
MADE BY THE COTT INDEX COMPANY, COLUMBUS, OHIO
SOLD BY JIM CALVERT, INC., TIFTON, GA.

GRANTEES FAMILY NAMES	GIVEN NAMES ABCDEFGHIJ	GIVEN NAMES KLMNO	GIVEN NAMES PQRSTUWXYZ	GRANTORS	DATE OF FILING				DATE OF INSTRUMENT			DATE OF RECORD			LOCATION OF PROPERTY OR OTHER DESCRIPTION	KIND OF INST.	BOOK	PAGE
					Month	Day	Year	Hr. M.	Month	Day	Year	Month	Day	Year				
Corbett	David			The Citizens & Southern National Bank	1	21	83	4:00 PM	1	20	83	1	24	83	16th Dist, LL 54 3 A Release of D/S/D in Bk 19 Pg 455	Q/C/D	21	334
Corbett	Austin W. & Wynell K.			Quitman Production Credit Association	2	11	83	8:45 AM	8	4	82	2	11	83	16th Dist, LL 132 Release of S/D in Bk 19 Pg 442	Q/C/D	21	360
Corbett	Larry Alton et.al.			Austin W. & Wynell Kinsey Corbett	2	11	83	8:45 AM			81	2	11	83	16th Dist, LL 132	W/D Gift	21	361
Corbett	Jerry Leslie et.al.			Austin W. & Wynell Kinsey Corbett	2	11	83	8:45 AM			81	2	11	83	16th Dist, LL 132	W/D Gift	21	361
Corbett			Phillip H. & Linda G.	Mary Katherine B. Carter	9	22	83	11:30 AM	9	19	83	9	22	83	1 A	W/D	21	703
Corbett		Lee Roy		James Alfred Smith	2	7	84	3:30 PM	2	3	84	2	7	84	16th Dist, LL 133 & 134	D/S/D	22	175
Corbett		Louis E.		James W. Corbett	3	19	84	11:30 AM	3	16	84	3	19	84	16th Dist, LL 100 "Polecat Place"	W/D	22	226
Corbett	Bobby W. & Pauline P.			Remer W. Peterson	4	13	84	2:00 PM	4		84	4	13	84	16th Dist, LL 56 1 A Survivorship Deed	Sur/ Deed	22	249
Corbett		John Louis		Effie Kinsey	6	13	84	9:00 AM	6	12	84	6	13	84	16th Dist, LL 37 8.49 A	W/D	22	400
Corbett	Brenda Lynn Pipkins & Mark Anthony			Mamie Laura Herring Pipkins & Norman Pipkins	11	29	84	8:30 AM	11	30	84	11	29	84	16th Dist, LL 147 3.6 A	Q/C/D	22	631
Corbett		Jerry		Louise C. Corbett	2	8	85	9:00 AM	2	6	85	2	8	85	16th Dist, LL 148	Q/C/D	23	27
Corbett		Larry		Oscar Carter	2	8	85	2:15 PM	2	8	85	2	8	85	11th Dist, LL 298 2 A	W/D	23	29
Corbett		Lois C.		L. C. Miller a/k/a Lois C. Miller	3	12	85	10:15 AM	3	6	85	3	12	85	16th Dist, LL 56 1 A	Q/C/D	23	63
Corbett			Tommy E. & Sharon K.	Bobby W. & Pauline P. Corbett	3	19	85	10:15 AM	3	15	85	3	19	85	16th Dist, LL 56 0.135 A	W/D	23	74
Corbett			Tommy	Bryant W. Corbett	3	25	85	11:00 AM	12	30	80	3	25	85	16th Dist, LL 55 0.356 A	W/D	23	77
Corbett	Ellis T. & Diane C.			Oscar C. Carter	6	6	85	9:00 AM	3	27	85	6	6	85	11th Dist, LL 301 14.693 A Tract 2	W/D	23	177

GRANTEE FILING DOCKET AND GENERAL INDEX TO REALTY DEEDS AND MORTGAGES — Echols County, Ga.

REG. U. S. County Indexes Since 1888
 PAT. OFFICE *Camlett's* An Identifying Trade Mark

👉 **Locate Family Name by Front Index**

COTT FAMILY NAME INDEX No. 0
 MADE BY THE COTT INDEX COMPANY, COLUMBUS, OHIO
 SOLD BY JIM CLEBURG, INC., TIFTON, GA.

(6)

GRANTEES FAMILY NAMES	GIVEN NAMES ABCDEFGHIJ	GIVEN NAMES KLMNO	GIVEN NAMES PQRSTUVWXYZ	GRANTORS	DATE OF FILING				DATE OF INSTRUMENT			DATE OF RECORD			LOCATION OF PROPERTY OR OTHER DESCRIPTION	KIND OF INST.	BOOK	PAGE
					Month	Day	Year	Hr. M.	Month	Day	Year	Month	Day	Year				
Corbett	Ellis T. & Diane C.			Oscar C. Carter	6	6	85	9:00 AM	3	27	85	6	6	85	11th Dist, LL 301 15.066 A to correct W/D/ in Pk 19 Pg 379	W/D of Corr.	23	178
Corbett	E & L. (Mrs)			First National Bank of Valdosta	6	24	85	9:00 AM	5	29	85	6	25	85	16th Dist, LL 55 40 A	Corp. Q/C/D	23	215
Corbett	Ellis T. & Diane C.			Richard & Theda Reed	7	16	85	9:00 AM	7	10	85	7	17	85	11th Dist, LL 301 5.4769 A	W/D	23	256
Corbett			Phillip H. & Linda G.	Mary Katherine B. Carter	8	6	85	2:00 PM	6	1	84	8	6	85	11th Dist, LL 301 ½ A	W/D	23	310
Corbett		John Louise & Rebecca C.		John Louise Corbett	9	16	85	9:00 AM	9	13	85	9	17	85	16th Dist, LL 37 8.49 A Survivorship Deed	W/D	23	370
Corbett	Huey P. (Lands of)			Bessie W. Corbett	9	24	85	9:00 AM	9	20	85	9	24	85	16th Dist, LL 148 29 A	AFFID.	23	392
Corbett	Austin W. & Wynell K.			Wright's Chapel United Methodist Church (by Trustees)	10	18	85	9:00 AM	9	30	85	10	21	85	Boundary Line Agreement 16th Dist, LL 99 & 132	Agree.	23	483
Corbett			R. Larry	Pauline Carter Corbett	3	10	86	3:00 PM	3	10	86	3	11	86	11th Dist, LL 300 2.11 A	W/D	24	122
Corbett			R. Larry, et.al.	Pauline Carter Corbett	3	10	86	3:00 PM	3	10	86	3	11	86	11th Dist, LL 299 & 300 75 A	W/D	24	123
Corbett			R. Larry, et.al.	Pauline Carter Corbett	3	10	86	3:00 PM	12	27	85	3	11	86	16th Dist, LL 10 122½ A - Echols 16th Dist, LL 11 30 A - Lowndes	W/D	24	124
Corbett			R. Larry, et.al.,	Christine Carter Ritter	3	10	86	3:00 PM	12	27	85	3	11	86	16th Dist, LL 9 100 A	W/D	24	125
Corbett			R. Larry, et.al.	Lillian Carter Miller	3	10	86	3:00 PM	12	27	85	3	11	86	11th Dist, LL 299 & 300 75 A	W/D	24	126
Corbett	Austin W.			Rush Oil Company, Inc.	3	24	86	9:00 AM	3	20	86	3	29	86	Release of O/G/M Lease in Bk 20 Pg 77 107.70 A	Release	24	154
Corbett			Randall, Sr. et.al.	Randall Corbett, Sr., et.al.	6	17	86	4:20 PM	6	9	86	6	18	86	16th Dist, LL 55 & 56 10.13 A	W/D	24	265
Corbett		Michael J, et.al.		Randall Corbett, Sr., et.al.	6	17	86	4:20 PM	6	9	86	6	18	86	16th Dist, LL 55 & 56 10.13 A	W/D	24	265
Corbett			Sean P, et.al.	Randall Corbett, Sr., et.al.	6	17	86	4:20 PM	6	9	86	6	18	86	16th Dist, LL 55 & 56 10.13 A	W/D	24	265

GRANTEE FILING DOCKET AND GENERAL INDEX TO REALTY DEEDS AND MORTGAGES — Echols County, Ga.

(6)

REG. U. S. PAT. OFFICE *Chas. McKee* County Indexes Since 1888 An Identifying Trade Mark

Locate Family Name by Front Index

COTT FAMILY NAME INDEX No. 0
MADE BY THE COTT INDEX COMPANY, COLUMBUS, OHIO
SOLD BY JIM CLEBURN, INC., TITTON, GA.

GRANTEES FAMILY NAMES	GIVEN NAMES ABCDEFGHIJ	GIVEN NAMES KLMNO	GIVEN NAMES PQRSTUWXYZ	GRANTORS	DATE OF FILING				DATE OF INSTRUMENT			DATE OF RECORD			LOCATION OF PROPERTY OR OTHER DESCRIPTION	KIND OF INST.	BOOK	PAGE
					Month	Day	Year	Hr. M.	Month	Day	Year	Month	Day	Year				
Corbett			Tommy	Randall Corbett, Sr., et.al.	6	18	86	10:00 AM	6	9	86	6	18	86	16th Dist, LL 55 & 56 10.13 A	W/D	24	268
Corbett		Jesse, Jr. & Joan D.		Latrell Harvey	9	16	86	3:15 PM	9	12	86	9	16	86	16th Dist, LL 38 1 A	W/D	24	438
Corbett		Michael Ronnie		Harry B. Corbett, et. al.	10	8	86	9:00 AM	10	5	86	10	8	86	16th Dist, LL 56 1 A	Q/C/D	25	277
Corbett		Michael Ronnie		Certainited Corporation (Successor to Inst. for Essential Housing, Inc)	10	28	86	9:00 AM	10	16	86	10	28	86	16th Dist, LL 56 1 A	Corp. Q/C/D	25	409
Corbett			Violet B.	David Corbett	12	1	86	3:00 PM	12	1	86	12	1	86	16th Dist, LL 54 3 A	W/D	25	467
Corbett	Brandi Danielle			Lamar Corbett	12	1	86	3:00 PM	10	30	86	12	1	86	16th Dist, LL 55, 56 & 84 15/100 undivided interest 120 A	W/D	25	468
Corbett		Karen Suzane		Lamar Corbett	12	1	86	3:00 PM	10	30	86	12	1	86	16th Dist, LL 55, 56 & 84 15/100 undivided interest 120 A	W/D	25	469
Corbett	David Brian			Lamar Corbett	12	1	86	3:00 PM	10	30	86	12	1	86	16th Dist, LL 55, 56 & 84 15/100 undivided interest 120 A	W/D	25	470
Corbett	A. David			Lamar Corbett	12	1	86	3:00 PM	10	30	86	12	1	86	16th Dist, LL 55, 56 & 84 55/100 undivided interest 120 A	W/D	25	471
Corbett		Louis E.		Virginia J. Lane, et.al.	1	13	87	2:30 PM	1	13	87	1	14	87	16th Dist, LL 84	W/D	25	561
Corbett		Jerry L.		Minnie C. McGuire, et.al.	1	21	87	12:05 PM	2		84	1	21	87	16th Dist, LL 56 1 1/2 A	W/D	25	584
Corbett			Terry Steven	Joe L. Sandlin, Jr.	10	7	87	9:00 AM	9	29	87	10	8	87	11th Dist, LL 436 1 A	W/D	26	435
Corbett	David			The Johnston Company, Inc.	11	9	87	9:00 AM	11	2	87	11	9	87	16th Dist, LL 54 Lot 1 Bl A; Lots 7 & 8 Bl B of The Johnston Co. Sub. Corp/D	Corp/D	26	515
Corbett	A. David			Thomas Gerald Coggins, et.al.	1	18	88	9:00 AM	12	31	87	1	18	88	16th Dist, LL 55 74.9675 A	W/D	26	637
Corbett		Louis E.		Virginia J. Lane	4	7	88	4:15 PM	4	1	88	4	7	88	16th Dist, LL 84 83.033 A	Q/C/D	27	193
Corbett		Marvin & Mary T.		Emmie Crews Corbett	4	12	88	2:30 PM	3	25	88	4	12	88	16th Dist, LL 148	W/D	27	203

GRANTEE FILING DOCKET AND GENERAL INDEX TO REALTY DEEDS AND MORTGAGES — Echols County, Ga.

REG. U. S. County Indexes Since 1868
PAT. OFFICE *Corbett* An Identifying Trade Mark

👉 **Locate Family Name by Front Index**

COTT FAMILY NAME INDEX No. 0
MADE BY THE COTT INDEX COMPANY, COLUMBUS, OHIO
SOLD BY JIM CLYBURN, INC., TIFTON, GA.

(6)

GRANTEES FAMILY NAMES	GIVEN NAMES ABCDEFGHIJ	GIVEN NAMES KLMNO	GIVEN NAMES PQRSTUWXYZ	GRANTORS	DATE OF FILING				DATE OF INSTRUMENT			DATE OF RECORD			LOCATION OF PROPERTY OR OTHER DESCRIPTION	KIND OF INST.	BOOK	PAGE
					Month	Day	Year	Hr. M.	Month	Day	Year	Month	Day	Year				
Corbett	A. David			Thomas Gerald Coggins, et.al.	7	27	88	9:00 AM	7	26	88	7	28	88	16th Dist, LL 55 47.3186 A	W/D	27	429
Corbett	Eric Lavon (TRUST)			Bradford Strickland (DCSD) by Executors	7	27	88	9:00 AM	6	29	88	7	28	88	16th Dist, LL 3, 4 & 5 722½ A	Exe/ Assent	27	449
Corbett	Bessie			Rebecca Gause	11	18	88	9:30 AM	11	18	88	11	18	88	Power of Attorney	F/A	27	691
Corbett		Michael Ronnie		Cuba Carter Sandlin	11	21	88	10:15 AM	8	8	78	11	22	88	16th Dist, LL 56 10 A (Parcel #1)	D/Gift	28	3
Corbett		Louis E.		South Atlantic PCA f/k/a Quitman PCA	1	23	89	9:00 AM	1	18	89	1	23	89	16th Dist, LL 84, 100 & 101 210 A	Corp. Q/C/D	28	172
Corbett	Howard Y.			Emmie Crews Corbett, et.al.	5	22	89	10:00 AM	11	14	77	5	22	89	16th Dist, LL 148 29 A Land transferred from Lowndes to Echols	Q/C/D	28	382
Corbett			Ronnie	Howard Y. & Helen Fernandes Corbett	5	26	89	1:00 PM	5	16	89	5	26	89	16th Dist, LL 148 29 A	M/D	28	403
Corbett	E. L. (Mrs.)			First State Bank and Trust Company of Valdosta	8	8	89	10:30 AM	6	2	89	8	8	89	Cancellation of L/D in Bk 23 Pg 217	CAN.	28	520
Corbett	E. L. (Mrs.)			First Sate Bank and Trust Company of Valdosta	8	8	89	10:30 AM	6	2	89	8	8	89	Cancellation of L/D in Bk 15 Pg 680	CAN.	28	521
Corbett		Mark Anthony & Brenda Lynn Pipkins		Valdosta Onized Credit Union	9	8	89	9:00 AM	11	3	88	9	8	89	Cancellation of LD in Bk. 23 Pg 515	CAN	28	574
Corbett		Joan D.		Jesse Corbett, Jr. (ESTATE) by Executrix	10	6	89	9:00 AM	9	28	89	10	6	89	16th Dist., LL 85 Tracts A, B, & C 180A	E/D/A	28	608
Corbett		Joan D.		Jesse Corbett, Jr. (ESTATE) by Executrix	10	6	89	9:00 AM	9	28	89	10	6	89	16th Dist., LL 84 100A	E/D/A	28	610
Corbett	David			The Johnston Company, Inc.	11	2	89	1:45 PM	10	7	89	11	2	89	Cancellation of L/D in Book 26 Page 516	CAN.	28	678
Corbett			Ruby	First Federal Savings and Loan Association of Valdosta	2	9	90	9:00 AM	2	8	90	2	9	90	11th Dist, LL 398 30 A 11th Dist, LL 431 107 A	Corp/D	29	354
Corbett	A. David			Citizens and Southern National Bank, The	3	23	90	9:00 AM	2	22	90	3	23	90	Can. of D/S/D in Bk. 27 Pg. 436	CAN	29	431
Corbett	Eric Lavon (TRUST)			Bradford Strickland (DCSD) by Executors	4	11	90	9:00 AM	4	3	90	4	11	90	16th Dist., LL 4, 250 A.	Exe/ Assent	29	465

GRANTEE FILING DOCKET AND GENERAL INDEX TO REALTY DEEDS AND MORTGAGES — Echols County, Ga.

(6)

REG. U. S. PAT OFFICE *Chambers* County Indexes Since 1888 An Identifying Trade Mark

Locate Family Name by Front Index

COPY FAMILY NAME INDEX No. 8
MADE BY THE COPY INDEX COMPANY, COLUMBUS, OHIO
SOLD BY JIM CLYBURN, INC., TIFTON, GA.

GRANTEES FAMILY NAMES	GIVEN NAMES ABCDEFGHIJ	GIVEN NAMES JKLMNOPQ	GIVEN NAMES RSTUVWXYZ	GRANTORS	DATE OF FILING				DATE OF INSTRUMENT			DATE OF RECORD			LOCATION OF PROPERTY OR OTHER DESCRIPTION	KIND OF INST.	BOOK	PAGE
					Month	Day	Year	Hr. M.	Month	Day	Year	Month	Day	Year				
Corbett		Jeffrey L., et.al.		Louis E. Corbett	4	17	90	9:15 AM	4	3	90	4	17	90	16th Dist, LL 85 Tracts 1 to 12	Q/C/D	29	469
Corbett	Charles W., et.al.			Louis E. Corbett	4	17	90	9:15 AM	4	3	90	4	17	90	16th Dist, LL 85 Tracts 1 to 12	Q/C/D	29	469
Corbett		Jeffrey L., et.al.		Joan D. Corbett, et.al.	4	17	90	9:15 AM	4	3	90	4	17	90	16th Dist, LL 85 Tracts 1 to 12	Q/C/D	29	471
Corbett	Charles W., et.al.			Joan D. Corbett, et.al.	4	17	90	9:15 AM	4	3	90	4	17	90	16th Dist, LL 85 Tracts 1 to 12	Q/C/D	29	471
Corbett		Jeffrey L., et.al.		Billy A. Corbett	4	17	90	9:15 AM	4	3	90	4	17	90	16th Dist, LL 85 Tracts 1 to 12 except Tract 7	Q/C/D	29	473
Corbett	Charles W., et.al.			Billy A. Corbett	4	17	90	9:15 AM	4	3	90	4	17	90	16th Dist, LL 85 Tracts 1 to 12 except Tract 7	Q/C/D	29	473
Corbett		Jeffrey L., et.al.		Clara M. Raffaele	4	17	90	9:15 AM	4	6	90	4	17	90	16th Dist, LL 85 Tracts 1 to 12 except Tract 6	Q/C/D	29	475
Corbett	Charles W., et.al.			Clara M. Raffaele	4	17	90	9:15 AM	4	6	90	4	17	90	16th Dist, LL 85 Tracts 1 to 12 except Tract 6	Q/C/D	29	475
Corbett		Jeffrey L., et.al.		James W. Corbett	4	17	90	9:15 AM	4	3	90	4	17	90	16th Dist, LL 85 Tracts 1 to 12	Q/C/D	29	477
Corbett	Charles W., et.al.			James W. Corbett	4	17	90	9:15 AM	4	3	90	4	17	90	16th Dist, LL 85 Tracts 1 to 12	Q/C/D	29	477
Corbett		Jeffrey L., et.al.		Chester L. Corbett	4	17	90	9:15 AM	4	2	90	4	17	90	16th Dist, LL 85 Tracts 1 to 12	Q/C/D	29	479
Corbett	Charles W., et.al.			Chester L. Corbett	4	17	90	9:15 AM	4	2	90	4	17	90	16th Dist, LL 85 Tracts 1 to 12	Q/C/D	29	479
Corbett		Jeffrey L., et.al.		Jeffrey L. Corbett, et.al.	4	17	90	9:15 AM	4	3	90	4	17	90	16th Dist, LL 85 Tract 1	Q/C/D	29	481
Corbett	Charles W.			Jeffrey L. Corbett, et.al.	4	17	90	9:15 AM	4	3	90	4	17	90	16th Dist, LL 85 Tract 11	Q/C/D	29	489
Corbett		Jeffrey L.		Gayle C. Adams, et.al.	4	17	90	9:15 AM	4	3	90	4	17	90	16th Dist, LL 85 Tract 7	Q/C/D	29	493
Corbett	Billy A.			Jeffrey L. Corbett, et.al.	4	17	90	9:15 AM	4	3	90	4	17	90	16th Dist, LL 85 Tract 7	Q/C/D	29	493
Corbett	Billy L.			Lois W. Rewis f/k/a Lois Westberry	4	27	90	9:00 AM	4	25	90	4	27	90	16th Dist, LL 4 106 A	W/D	29	556

GRANTEE FILING DOCKET AND GENERAL INDEX TO REALTY DEEDS AND MORTGAGES — Echols County, Ga.

REG. U. S. PAT. OFFICE *Chas. McCall* County Indexes Since 1888
An Identifying Trade Mark

👉 **Locate Family Name by Front Index**

COTT FAMILY NAME INDEX No. 0
MADE BY THE COTT INDEX COMPANY, COLUMBUS, OHIO
SOLD BY CLYBURN & SONS, INC., TIFTON, GA.

(6)

GRANTEES FAMILY NAMES	GIVEN NAMES ABCDEFGHIJ	GIVEN NAMES KLMNO	GIVEN NAMES PQRSTUWXYZ	GRANTORS	DATE OF FILING				DATE OF INSTRUMENT			DATE OF RECORD			LOCATION OF PROPERTY OR OTHER DESCRIPTION	KIND OF INST.	BOOK	PAGE
					Month	Day	Year	Hr. M.	Month	Day	Year	Month	Day	Year				
Corbett			Stanley W.	Charles W. Corbett	6	6	90	10:15 AM	6	5	90	6	6	90	16th Dist, LL 85 2.79 A	W/D	29	651
Corbett		Lloyd S.		Lawton Jeffrey & Delores Ann Smith	7	3	90	9:00 AM	6	28	90	7	3	90	16th Dist., LL 131	D/S/D	30	47
Corbett		Louis E.		Louis E. Raulerson	9	28	90	9:00 AM	9	28	90	9	28	90	Cancellation of L/D in Book 25 Page 563	CAN	30	230
Corbett			Stanley W.	Quitman Production Credit Assoc.	11	15	90	11:30 AM	11	14	90	11	15	90	Cancellation of D/S/D in Bk. 22 Page 577	CAN.	31	12
Corbett		Kenneth L.		Louis E. Corbett	12	13	90	9:00 AM	12	11	90	12	13	90	16th Dist., LL 84	D/Gift	31	75
Corbett		Louis E.		Barbara Bailey	12	28	90	9:00 AM	12	27	90	12	28	90	16th Dist, LL 56 Tract A 39.4316 A	W/D	31	96
Corbett	A. David			Mary Jeanette DeLoach (by Attorney-in-Fact)	1	2	91	9:00 AM	12	28	90	1	3	91	16th Dist, LL 38 129.68 A	W/D	31	104
Cobrett		John Louis		Catherine Kinsey Prine	3	26	91	9:00 AM	3	22	91	3	26	91	16th Dist., LL 37, 1.9357 A.	W/D	31	271
Corbett	Henry F, Jr (Mrs) aka Selma (Mrs) ESTATE by Co-Executors			Jackie Lamar Carter	5	14	91	1:30 PM	5	14	91	5	14	91	Cancellation of L/D in Book 19 Page 16	CAN.	31	343
Corbett	Henry F, Jr (Mrs) aka Selma (Mrs) ESTATE by Co-Executors			James Calvin Carter, II	5	14	91	1:30 PM	5	14	91	5	14	91	Cancellation of L/D in Boock 19 Page 19	CAN.	31	344
Corbett			Phillip H & Linda G.	Jimmy M & Diane G. Carter	8	5	91	9:00 AM	7	19	91	8	5	91	11th Dist., LL 301	Joint Tenancy	32	65
Corbett		Jerry L., et.al.		South Central Farm Credit, ACA	11	5	91	9:00 AM	10	31	91	11	6	91	Cancellation of D/S/D in Book 22 Page 164	CAN.	32	253
Corbett		Wynell K., et.al.		South Central Farm Credit, ACA	11	5	91	9:00 AM	10	31	91	11	6	91	Cancellation of D/S/D in Book 22 Page 164	CAN.	32	253
Corbett	Austin W., et.al.			South Central Farm Credit, ACA	11	5	91	9:00 AM	10	31	91	11	6	91	Cancellation of D/S/D in Book22 Page 164	CAN.	32	253
Corbett		Louis E., et.al.		Irvin Reason Roberts Properties, Inc.	12	6	91	1:20 PM	12	6	91	12	6	91	90 acres of farm land	Lease	32	298
Corbett			Stanely W, et.al.	Irvin Reason Roberts Properties, Inc.	12	6	91	1:20 PM	12	6	91	12	6	91	90 acres if farm kabd	Lease	32	298

GRANTEE FILING DOCKET AND GENERAL INDEX TO REALTY DEEDS AND MORTGAGES — Echols County, Ga.

(6)

REG. U. S. PAT. OFFICE *Chambers* County Indexes Since 1888 An Identifying Trade Mark

👉 Locate Family Name by Front Index

COTT FAMILY NAME INDEX No. 0
MADE BY THE COTT INDEX COMPANY, COLUMBUS, OHIO
SOLD BY CLYBURN & SONS, INC., TIFTON, GA.

GRANTEES FAMILY NAMES	GIVEN NAMES ABCDEFGHIJ	GIVEN NAMES KLMNO	GIVEN NAMES PQRSTUWXYZ	GRANTORS	DATE OF FILING				DATE OF INSTRUMENT			DATE OF RECORD			LOCATION OF PROPERTY OR OTHER DESCRIPTION	KIND OF INST.	BOOK	PAGE
					Month	Day	Year	Hr. M.	Month	Day	Year	Month	Day	Year				
Corbett		Kenneth I.		First State Bank & Trust Co.	12	13	91	9:00 AM	12	9	91	12	13	91	Cancellation of D/S/D in Bk 31 Page 162	CAN.	32	302
Corbett		Louis E.		First State Bank & Trust Co.	1	3	92	2:45 PM	1	3	91	1	6	92	Cancellation of L/D in Bk 28 Pg 169	CAN	32	345
Corbett			Tommy	First Federal Savings and Loan Association of Valdosta	1	20	92	9:00 AM	1	17	92	1	20	92	16th Dist., LL 83, Rowell Sub., Tracts 8 & 17	Special w/D	32	371
Corbett		Louis E.		South Central Farm Credit, ACA	2	28	92	11:00 AM	2	28	92	2	28	92	To record intangible tax on S/D in Book 32 Page 346	Certif.	33	45
Corbett			Tommy E. & Sharon K.	Citizens and Southern National Bank, Then/k/a NationsBank of Ga.	3	23	92	9:00 AM	3	17	92	3	24	92	Cancellation of D/S/D in Book 26 Page 391	CAN	33	83
Corbett	Faye Carter			Harry Mitchell Carter, et.al.	5	6	92	9:00 AM	4	30	92	5	6	92	16th Dist, LL56 39.4316 A	q/c/D	33	168
Corbett			Terry Steven	First Union National Bank of Georgia	5	19	92	9:00 AM	4	20	92	5	20	92	Cancellation of D/S/D in Bk 27 Pg 124	CAN	33	182
Corbett	A. David			David Brian Corbett	9	17	92	9:00 AM	9	14	92	9	17	92	16th Dist, LL 55, 56 & 84 120 A 15/100th undivided interest	W/D	34	43
Corbett			Terry Steven & Lisa M.	Bay Meadow Corporation	10	28	92	4:15 PM	10	23	92	10	29	92	11th Dist, LL 436 1 A	W/D	34	147
Corbett		Mark Anthony & Brenda Lynn	Pipkins	Southern Pine Credit Union	5	12	93	9:00 AM	4	30	93	5	13	93	Modification of D/S/D in Book 28 Page 615 and Book 28 Page 570	Mod/ Agree.	35	223

GRANTEE FILING DOCKET AND GENERAL INDEX TO REALTY DEEDS AND MORTGAGES — Echols County, Ga.

REC. D. S. *Chas. M. Coker* County Indexes Since 1888
 PAT. OFFICE An Identifying Trade Mark

👉 **Locate Family Name by Front Index**

COTT FAMILY NAME INDEX NO. 9 © 1949
 MADE BY THE COTT INDEX COMPANY, COLUMBUS, OHIO
 SOLD BY JIM CULBRETH, INC., TIFTON, GA.

(7)

GRANTEES FAMILY NAMES	GIVEN NAMES ABCDEFGHIJ	GIVEN NAMES KLMNO	GIVEN NAMES PQRSTUWXYZ	GRANTORS	DATE OF FILING				DATE OF INSTRUMENT			DATE OF RECORD			LOCATION OF PROPERTY OR OTHER DESCRIPTION	KIND OF INST.	BOOK	PAGE
					Month	Day	Year	Hr. M.	Month	Day	Year	Month	Day	Year				
Culbreth			James T., Jr.	J. Turner Culbreth	2	27	81	9:30 AM	8	28	80	2	27	81	16th District, LL 133 & 134 150 Acres	Deed of Gift	19	480
Culbreth			James T., Jr.	First State Bank and Trust Company of Valdosta	3	12	81	9:00 AM	3	6	81	3	12	81	16th Dist, LL 133 & 134 150 A	Q/C/D	19	503
Culbreth			James T., Jr.	Helen LaCoste Rizer Culbreth	8	5	81	9:00 AM	8		81	8	5	81	Power of Attorney	P/A	20	109
Culbreth			J. Turner, DCSD by Executor	First State Bank & Trust	8	17	81	9:00 AM	8	12	81	8	17	81	16th Dist., LL 144, 160 A 16th Dist., LL 144, 165 A	Corp. Q/C/D	20	123
Culbreth	Bettie T.			James T. Culbreth, Jr.	1	18	82	10:00 AM	1	8	82	1	18	82	General Power of Attorney	P/A	20	503
Culbreth			James T., Jr. et.al.	James Turner Culbreth, Sr. (ESTATE) by Executor et.al.	6	17	83	1:30 PM	6	14	83	6	20	83	16th Dist, LL 133, 134, 143, 144, 53 & 86	Deed/ Assent	21	554
Culbreth			James T., Jr. et.al.	James T. Culbreth, Jr., et.al.	6	17	83	1:30 PM	6	14	83	6	20	83	16th Dist, LL 133, 134, 143, 144, 53 & 86	Agree.	21	557
Culbreth			James T., Jr.	Madeline Louise C. Sanders, et.al.	6	23	83	9:00 AM	6	21	83	6	27	83	16th Dist, LL 133, 134 & 143 650 A	Q/C/D	21	578
Culbreth			James T., Jr.	Anna W. Rizer	5	31	84	12:30 PM	5	17	84	5	31	84	16th Dist, LL 50 Statenville Lots 1, 2, 3 & 4 of Block M	D/Gift	22	376
Culbreth			James T., Jr.	Farmers Supply Co. of Valdosta	2	10	86	10:10 AM	2	7	86	2	11	86	Subordination of Judgement Lien	Subor/ J./Lien	24	89
Culbreth			James T., Jr.	Rush Oil Company, Inc.	3	24	86	9:00 AM	3	20	86	3	29	86	Release of O/G/M Lease in Bk 20 Pg 143 245.24 A	Release	24	154
Culbreth			James T., Trustee, et.al.	Rush Oil Company, Inc.	3	24	86	9:00 AM	3	20	86	3	29	86	Release of O/G/M Lease in Bk 20 Pg 147 1125 A	Release	24	154
Culbreth	Betty T.			James Turner Culbreth, Jr.	3	21	89	2:30 PM	3	20	89	3	21	89	General Power of Attorney	P/A	28	247
Culbreth	Bettie T			James T. Culbreth	9	23	92	9:00 AM	9	18	92	9	24	92	16th Dist, LL 50, Lots 1, 2, 3, 4 of Block M	Q/C/D	34	65
Culbreth			James T., Jr.	Farmers Home Administration	3	12	93	2:25 PM	3	11	93	3	15	93	16th Dist, LL 133 & 134 130 A	Release	35	83

GRANTEE FILING DOCKET AND GENERAL INDEX TO REALTY DEEDS AND MORTGAGES — Echols County, Ga.

REG. U. S. *Chambers* County Indexes Since 1888
 PAT. OFFICE An Identifying Trade Mark

👉 **Locate Family Name by Front Index**

COTT FAMILY NAME INDEX NO. 8 © 1969
 MADE BY THE COTT INDEX COMPANY, COLUMBUS, OHIO
 SOLD BY JIM CLYBURN, INC., TIFTON, GA.

(8)

GRANTEES FAMILY NAMES	GIVEN NAMES ABCDEFGHIJ	GIVEN NAMES JKLMNO	GIVEN NAMES PQRSTUWXYZ	GRANTORS	DATE OF FILING				DATE OF INSTRUMENT			DATE OF RECORD			LOCATION OF PROPERTY OR OTHER DESCRIPTION	KIND OF INST.	BOOK	PAGE
					Month	Day	Year	Hr. M.	Month	Day	Year	Month	Day	Year				
Cantey			Jame E. & Janice	Elkus Gardens, Inc.	3	13	81	9:30 AM	12	19	80	3	13	81	11th Dist, LL 477	W/D	19	505
Cantey			Janice G. Rewis	Nathan & Jessie Lee Rewis	2	2	83	10:20 AM	2	1	83	2	2	83	16th Dist, LL 50	W/D	21	346
Cantey			James E. & Janice	Marjorie T. Elrod & Garland A. (G.A.) Touchton	7	21	83	9:00 AM	7	16	83	7	21	83	11th Dist, LL 477	W/D	21	629
Cantey			James Edward	Edgar & Magdalene Anderson	7	11	84	9:00 AM	7	7	84	7	11	84	16th Dist, LL 50 Eastern portion of Lots 6 & 7, Block B	W/D	22	428
Cantey			James Edward	S. J. Brown a/k/a Samuel James Brown	8	22	84	1:30 PM	8	21	84	8	22	84	16th Dist, LL 50	W/D	22	542
Cantey			James E.	Donald W. Griffis	8	25	86	10:00 AM	8	22	86	8	25	86	16th Dist, LL 49 1 A Staten Sub. Lot 36	W/D	24	379
Cantey			Janice G.	Franklin & Laverne Staten	10	30	86	4:00 PM	10	29	86	10	30	86	16th Dist, LL 49 1 A Staten Sub. Lot 1	W/D	25	414
Cantey			Robert & Lori A.	Joe W. Rowell	6	29	88	9:00 AM	6	28	88	6	29	88	16th Dist, LL 83 1.7874 A Tract 21 of Joe W. Rowell Property	W/D	27	392
Cantey			James Edward & Janice G.	S. J. Brown A/K/A Samuel James Brown	11	10	89	9:00 AM	11	9	89	11	10	89	16th Dist., LL 50	W/D	28	692
Cantey	Christine, et.al.			Edward L. Cantey, et.al.	9	25	90	11:00 AM	2	14	90	9	26	90	16th Dist, LL 50 Block 6	D/Gift	30	221
Cantey			William David, et.al.	Edward L. Cantey, et.al.	9	25	90	11:00 AM	2	14	90	9	26	90	16th Dist, LL 50 Block 6	D/Gift	30	221
Cantey	Christine, et.al.			Maggie Brown, et.al.	10	4	90	10:00 AM	9	29	90	10	4	90	16th Dist, LL 50 (Block 6)	q/c/D	30	238
Cantey			William David, et.al.	Maggie Brown, et.al.	10	4	90	10:00 AM	9	29	90	10	4	90	16th Dist, LL 50 (Block 6)	q/c/D	30	238
Cantey			James Edward	Mamie Brown Carter	9	22	92	11:15 AM	9	22	92	9	22	92	Cancellation of D/S/D in Book 22 Page 543	CAN.	34	64

GRANTEE FILING DOCKET AND GENERAL INDEX TO REALTY DEEDS AND MORTGAGES — Echols County, Ga.

REG. U. S. PAT. OFFICE *Chambers* County Indexes Since 1888 An Identifying Trade Mark

👉 **Locate Family Name by Front Index**

COTT FAMILY NAME INDEX NO. 0 © 1949
MADE BY THE COTT INDEX COMPANY, COLUMBUS, OHIO
SOLD BY JIM CLYBURN, INC., TIFTON, GA.

(9)

GRANTEES FAMILY NAMES	GIVEN NAMES ABCDEFGHIJ	GIVEN NAMES JKLMNO	GIVEN NAMES PQRSTUVWXYZ	GRANTORS	DATE OF FILING				DATE OF INSTRUMENT			DATE OF RECORD			LOCATION OF PROPERTY OR OTHER DESCRIPTION	KIND OF INST.	BOOK	PAGE	
					Month	Day	Year	Hr. M.	Month	Day	Year	Month	Day	Year					
Carter				Sara K, Mrs	Oscar Carter	4	16	81	9:00 AM	4	15	81	4	16	81	11th Dist, LL 301 2.9291 A	W/D	19	618
Carter				Jackie C. & Rhonda R.	Lloyd Clark & Lynwood Warren	6	24	81	9:30 AM	6	24	81	6	24	81	16th Dist, LL 43	W/D	20	33
Carter		Carl Ivey			W. Austin & Mrs. Wynell Kinsey Corbett	7	2	81	2:00 PM	7	2	81	7	2	81	16th Dist, LL 132 107.7 A	Agree.	20	40
Carter				Jerry Wayne & Beth Wright	Oscar Carter	7	24	81	3:30 PM	6	24	81	7	27	81	11th Dist, LL 301 6.817 A	W/D	20	95
Carter				Vivian Virginia as Trustee	Vivian Virginia Carter, et.al.	12	16	81	9:00 AM	10	3	81	12	17	81	13th Dist, LL 572, 573 et.al. 3,309.46 A Land Trust Agree.	W/D	20	380
Carter				Mary Catherine Beck (Lands of)	Robin Nelson Harris	2	5	82	9:00 AM	2	4	82	2	8	82	11th Dist, LL 301	AFF.	20	535
Carter				James Calvin, Jr.	Essie Corbett Carter ESTATE by Executors	4	26	82	9:00 AM	4	22	82	4	26	82	16th Dist, LL 148 40.6 A Tract 4	EXE. DEED	20	627
Carter				Lamar Cecil	Essie Corbett Carter ESTATE by Executors	4	26	82	9:00 AM	4	22	82	4	26	82	16th Dist, LL 148 43.5 A Tract 3	EXE. DEED	20	629
Carter		Homer J.			Essie Corbett Carter ESTATE by Executors	4	26	82	9:00 AM	4	22	82	4	26	82	16th Dist, LL 148 46.8 A Tract 1	EXE. DEED	20	631
Carter		Allie & Montine			Ruth Arnold	8	27	82	4:30 PM	8	27	82	8	30	82	16th Dist, LL 49 1 A Staten Subdivision Lot 70	W/D	21	107
Carter				Melvin C.	Homer J. Carter	10	7	82	9:15 AM	10	4	82	10	7	82	16th Dist, LL 143 1 A	W/D	21	163
Carter				Mrs. J. B. a/k/a Mary S.	E. Neil Carter	3	16	84	4:00 PM	3	15	84	3	19	84	11th Dist, LL 492 1 A	D/Corr.	22	217
Carter				Mrs. J. B. a/k/a Mary S.	Robert & Helen Carver	3	16	84	4:00 PM	3	15	84	3	19	84	11th Dist, LL 492 1 A	D/S/D	22	219
Carter				Oscar	Richard & Theda Reed	5	25	84	9:00 AM	5	22	84	5	25	84	11th Dist, LL 301 5.4769 A	L/D	22	370
Carter				Mary Katherine B.	Phillip H. & Linda G. Corbett	6	4	84	9:30 AM	5	15	84	6	4	84	1 A	W/D	22	383
Carter		Charles E.			Willie Martin Carter	12	18	84	2:00 PM	12	10	84	12	18	84	16th Dist, LL 89 127.39042 A 1/6th undivided interest	W/D	22	672

GRANTEE FILING DOCKET AND GENERAL INDEX TO REALTY DEEDS AND MORTGAGES — Echols County, Ga.

(9)

REC. U. S. PAT. OFFICE *Chas. McCall* County Indexes Since 1888 An Identifying Trade Mark

👉 **Locate Family Name by Front Index**

COTT FAMILY NAME INDEX NO. 9 © 1949
MADE BY THE COTT INDEX COMPANY, COLUMBUS, OHIO
SOLD BY JIM CLYBURN, INC., TIFTON, GA.

GRANTEES FAMILY NAMES	GIVEN NAMES ABCDEFGHIJ	GIVEN NAMES KLMNO	GIVEN NAMES PQRSTUWXYZ	GRANTORS	DATE OF FILING				DATE OF INSTRUMENT			DATE OF RECORD			LOCATION OF PROPERTY OR OTHER DESCRIPTION	KIND OF INST.	BOOK	PAGE
					Month	Day	Year	Hr. M.	Month	Day	Year	Month	Day	Year				
Carter	Charles E.			Frank Carter	12	18	84	2:00 PM	12	15	84	12	18	84	16th Dist, LL 89 127.39042 A 1/6th undivided interest	W/D	22	674
Carter	Charles E.			Frank Carter	12	19	84	11:15 AM	12	19	84	12	19	84	16th Dist, LL 96 & 97 400 A 1/3rd undivided interest	D/Gift	22	676
Carter			Sharon, et.al.	James C. (Cecil) Jarrard	3	8	85	8:45 AM	2	6	85	3	8	85	16th Dist, LL 49 1 A Staten Subdivision Lot 45	W/D	23	51
Carter		James Franklin		Quitman Production Credit Association	3	26	85	10:00 AM	3		85	3	26	85	11th Dist, LL 300 5 A Deed of Release	Q/C/D	23	78
Carter	Donald Lee & Edna Faye			James Franklin Carter	3	26	85	10:00 AM	2	28	85	3	26	85	11th Dist, LL 300 5 A	W/D	23	79
Carter		Jimmy M.		Oscar C. Carter	5	23	85	8:30 AM	3	27	85	5	23	85	11th Dist, LL 301 14.693 A Tract 7A and 7B	W/D	23	157
Carter		Jimmy M. & Diane G.		Oscar C. Carter	8	9	85	10:45 AM	8	5	85	8	9	85	11th Dist, LL 301 2.000 A	W/D	23	322
Carter		Jimmy M. & Gwendolyn D.		Quinton D. Staten	9	12	85	8:45 AM	9	10	85	9	12	85	16th Dist, LL 96 14.1 A	Q/C/D	23	347
Carter		Jerry W. & Linda Beth		Oscar C. Carter	9	30	85	10:00 AM	8	5	85	9	30	85	11th Dist, LL 301 14.693 A	W/D	23	428
Carter		Jackie Clifford & Rhonda Raulerson		Oscar C. Carter	10	3	85	4:30 PM	8	5	85	10	3	85	11th Dist, LL 301 14.693 A	W/D	23	464
Carter	Charles S. & Linda K.			D. W. Herndon	10	4	85	3:15 PM	10	4	85	10	4	85	16th Dist, LL 43 Lot 1, Bl. N. Northtown Addition	W/D	23	467
Carter	Charles E., et.al.			Rush Oil Company, Inc.	12	2	85	9:00 AM	11	26	85	12	3	85	Release of O/G/M Lease in Bk 20 Pg 555	Release	23	543
Carter			Willie M., et.al.	Rush Oil Company, Inc.	12	2	85	9:00 AM	11	26	85	12	3	85	Release of O/G/M Lease in Bk 20 Pg 555	Release	23	543
Carter		Jackie Lamar		Rush Oil Company, Inc.	3	24	86	9:00 AM	3	20	86	3	29	86	Release of O/G/M Lease in Bk 20 Pg 73 262 A	Release	24	154
Carter		Mary Bell S.		Rush Oil Company, Inc.	3	24	86	9:00 AM	3	20	86	3	29	86	Release of O/G/M Lease in Bk 20 Pg 71 378.42 A	Release	24	154
Carter		James Gary & Pamela Ann		James Calvin Carter, II	4	14	86	11:00 AM	4	11	86	4	14	86	16th Dist, LL 145 16th Dist, LL 146 150 A	W/D	24	170

GRANTEE FILING DOCKET AND GENERAL INDEX TO REALTY DEEDS AND MORTGAGES — Echols County, Ga.

REG. U. S. *Chas. McCall* County Indexes Since 1888
PAT OFFICE An Identifying Trade Mark

👉 Locate Family Name by Front Index

COTT FAMILY NAME INDEX No. 0
MADE BY THE COTT INDEX COMPANY, COLUMBUS, OHIO
SOLD BY CLYBURN & SONS, INC., TIFTON, GA.

(9)

GRANTEES FAMILY NAMES	GIVEN NAMES ABCDEFGHIJ	GIVEN NAMES KLMNOP	GIVEN NAMES QRSTUVWXYZ	GRANTORS	DATE OF FILING				DATE OF INSTRUMENT			DATE OF RECORD			LOCATION OF PROPERTY OR OTHER DESCRIPTION	KIND OF INST.	BOOK	PAGE	
					Month	Day	Year	Hr. M.	Month	Day	Year	Month	Day	Year					
Carter				Jimmy M. & Diane G.	Margie Sue Carter Sears & Ray H. Sears	7	10	86	9:00 AM	6	20	86	7	10	86	11th Dist, LL 301 2.101 A	W/D	24	302
Carter				Jimmy M. & Diane G.	Margie Sue Sears	7	10	86	9:00 AM	6	20	86	7	10	86	11th Dist, LL 301 14.693 A (Tract 8)	W/D	24	303
Carter		Diane G.			Jimmy M. Carter	7	10	86	9:00 AM	6	20	86	7	10	86	11th Dist, LL 301 14.693 A ½ und. int. (Tracts 7A & 7B)	Q/C/D	24	304
Carter				Jimmy M. & Diane G.	Oscar C. Carter	7	10	86	9:00 AM	6	20	86	7	10	86	11th Dist, LL 301 14.693A & 14.693A (Tracts 7A, 7B & 8 (Release Life Estate))	Q/C/D	24	305
Carter		Allie W.			Irvin Reason Roberts (ESTATE) by Administratrix	8	28	86	3:30 PM	8	28	86	8	29	86	Appointment to represent ESTATE pertaining to hunting rights	Appointment	24	395
Carter		Charles E.			Jesse Corbett, Jr. & Joan D. Corbett	9	16	86	3:15 PM	9	12	86	9	16	86	16th Dist, LL 38 1 A	W/D	24	439
Carter		Grover H., II & Cynthia A.			Donald Lee & Edna Faye Carter	10	30	86	9:00 AM	10	29	86	10	30	86	11th Dist, LL 300 5 A	W/D	25	410
Carter				Leroy Junior & Vicky Swilley	Roscoe R. Swilley	11	26	86	9:00 AM	11	18	86	11	26	86	16th Dist, LL 191 1.2455 A	W/D	25	460
Carter				Jackie Lamar	James Gary & Pamela Ann Carter	1	22	87	4:15 PM	1	4	87	1	26	87	LL 145	Ease-ment	25	614
Carter				Willie Martin	Charles E. Carter	3	18	87	9:00 AM	3	17	87	3	18	87	16th Dist, LL 89 127.39042 A 16th Dist, LL 96 10 A	Q/C/D	26	15
Carter		Charles E.			Willie Martin Carter	3	18	87	9:00 AM	3	17	87	3	18	87	16th Dist, LL 96 & 97 389 A	Q/C/D	26	17
Carter		Hazel J.			Willie Martin Carter	3	24	87	9:00 AM	3	20	87	3	24	87	½ und. int. 16th Dist, LL 96 10 A 16th Dist, LL 89 127.39042 A	Q/C/D	26	35
Carter		Carl Ivey as Personal		Representative, et.al.	Ivey Carlton Carter (DCSD)	6	1	87	9:00 AM	2	10	87	6	2	87	Certified copy of Last Will and Testament	Certified Will	26	226
Carter				Jeannie C. as Personal Representative, et.al.	Ivey Carlton Carter (DCSD)	6	1	87	9:00 AM	2	10	87	6	2	87	Certified copy of Last Will and Testament	Certified Will	26	226
Carter				Ivey Carlton (DCSD)	Ivey Carlton Carter (DCSD)	6	1	87	9:00 AM	2	10	87	6	2	87	Certified copy of Last Will and Testament	Certified Will	26	226
Carter		Carl Ivey, et.al.			Ivey Carlton Carter (DCSD)	6	1	87	9:00 AM	2	10	87	6	2	87	Admitting Will to Probate & appointing Personal Representatives	Certified Order	26	234

GRANTEE FILING DOCKET AND GENERAL INDEX TO REALTY DEEDS AND MORTGAGES — Echols County, Ga.

(9)

REG. U. S. PAT. OFFICE *Chem-Cote* County Indexes Since 1868 An Identifying Trade Mark

Locate Family Name by Front Index

COTT FAMILY NAME INDEX No. 0
MADE BY THE COTT INDEX COMPANY, COLUMBUS, OHIO
SOLD BY CLEVELAND & SONS, INC., TIFTON, GA.

GRANTEES FAMILY NAMES	GIVEN NAMES ABCDEFGHIJ	GIVEN NAMES KLMNOP	GIVEN NAMES QRSTUVWXYZ	GRANTORS	DATE OF FILING				DATE OF INSTRUMENT			DATE OF RECORD			LOCATION OF PROPERTY OR OTHER DESCRIPTION	KIND OF INST.	BOOK	PAGE
					Month	Day	Year	Hr. M.	Month	Day	Year	Month	Day	Year				
Carter	Carl Ivey, et.al.			Ivey Carlton Carter (DCSD)	6	1	87	9:00 AM	2	10	87	6	2	87	Letters of Administration	Certified Copy	26	235
Carter	Alice B.			Ivey Carlton Carter (ESTATE) by Personal Representatives	6	1	87	9:00 AM	9	30	86	6	2	87	13th Dist, 1,434.10 A 22.78% und. int.	EXE/ Deed	26	238
Carter	Carl Ivey, et.al.			Alice B. Carter (Mrs. Carlton Carter)	6	1	87	9:00 AM	9	30	86	6	2	87	Right of First Refusal Agreement 13th Dist, 1,434.10 A, et.al.	Agree.	26	240
Carter	Charles Edward			Small Business Administration	6	2	87	1:30 PM	5	28	87	6	2	87	16th Dist, LL 89 127.39042 A Refers to D/S/D in Bk 17 Pg 233	Par/Rel. Lien	26	255
Carter			Terry R. & Danna L.	Loyd H. Johnson Construction Co., Inc.	6	12	87	9:00 AM	6	11	87	6	13	87	16th Dist, LL 99 1.0777 A	Joint Penancy	26	285
Carter		Jackie L.		Ethel M. McGhee	7	29	87	9:30 AM	7	15	87	7	29	87	16th Dist, LL 49 1 A Staten Sub. Lot 5	D/S/D	26	348
Carter		Ivey Carlton Trust, The et.al		Ivey Carlton Carter (DCSD) by Personal Representatives	8	27	87	9:00 AM	6	1	87	8	27	87	13th Dist, LL 496,497,498,539 & 540 1,434.10 A 77.22 % und. int.	Correct/ EXE/Deed	26	376
Carter	Carl Ivey, as Trustee, et.al.			Ivey Carlton Carter (DCSD) by Personal Representatives	8	27	87	9:00 AM	6	1	87	8	27	87	13th Dist, LL 496,497,498,539 & 540 1,434.10 A 77.22 % und. int.	Correct/ EXE/Deed	26	376
Carter	Homer J.			Melvin C. Carter	2	16	88	1:30 PM	1	10	88	2	16	88	16th Dist, LL 143 1 A	W/D	27	70
Carter		James F.		South Atlantic P.C.A.	3	2	88	9:00 AM	2	26	88	3	2	88	11th Dist, LL 300 5 A Partial Release of Lien	Par/Rel Lien	27	104
Carter		Mary Bell		Fannie S. Staten	4	12	88	1:15 PM	3	12	88	4	12	88	Power of Attorney	P/A	27	202
Carter	Allie Woodrow			Wayne P. Arnold	6	15	88	9:00 AM	6	14	88	6	15	88	16th Dist, LL 49 1 A Staten Sub. Lot 72	Q/C/D	27	334
Carter	E. Eugene			Vernon Culpepper a/k/a Louie Vernon Culpepper	10	28	88	1:30 PM	10	27	88	10	28	88	16th Dist, LL 100 5.000 A	W/D	27	655
Carter			Vada Parrish	Burchard D. Carter, Sr. (DCSD) a/k/a B.D. Carter by Executor	11	10	88	9:00 AM	11	9	88	11	10	88	11th Dist, LL 429 1 1/2 A	EXE/D	27	682
Carter		Merwin Parrish		Vada Parrish Carter	11	10	88	9:00 AM	11	9	88	11	10	88	11th Dist, LL 429 1 1/2 A	W/D	27	684
Carter	George L.			Mrs. Blance Kinsey Carter	12	5	88	11:15 AM	1	2	70	12	5	88	16th Dist, LL 129 113.18 A 1/2 undivided interest	W/D	28	32

GRANTEE FILING DOCKET AND GENERAL INDEX TO REALTY DEEDS AND MORTGAGES — Echols County, Ga.

REG. U. S. PAT. OFFICE *Chambers* County Indexer Since 1968
An Identifying Trade Mark

 **Locate Family Name by Front Index**

COTT FAMILY NAME INDEX No. 9
MADE BY THE COTT INDEX COMPANY, COLUMBUS, OHIO
SOLD BY JIM CLEBUR, INC., TIFTON, GA.

(9)

GRANTEES FAMILY NAMES	GIVEN NAMES ABCDEFGHIJ	GIVEN NAMES KLMNO	GIVEN NAMES PQRSTUWXYZ	GRANTORS	DATE OF FILING				DATE OF INSTRUMENT			DATE OF RECORD			LOCATION OF PROPERTY OR OTHER DESCRIPTION	KIND OF INST.	BOOK	PAGE
					Month	Day	Year	Hr. M.	Month	Day	Year	Month	Day	Year				
Carter		Jerry W. & Linda Beth		Oscar Carter	1	30	89	9:00 AM	1	19	89	1	30	89	11th Dist, LL 301 14.693 A Tract 5 - Q/C of Life Estate	Q/C/D	28	177
Carter		Jerry W. & Linda Beth		Katie Nell Smith	1	30	89	9:00 AM	1		89	1	30	89	11th Dist, LL 301 14.693 A	Q/C/D	28	179
Carter		Jimmy		Brian Dewayne Blanton	4	11	89	9:00 AM	4	7	89	4	11	89	11th Dist, LL 301 .013 A	W/D	28	317
Carter	E. Neil, et.al.			Fleet Finance, Inc.	4	20	89	9:00 AM	4	18	89	4	20	89	11th Dist, LL 492 1 A	Corp./ Q/C/D	28	344
Carter	Garland F. et.al			Fleet Finance, Inc.	4	20	89	9:00 AM	4	18	89	4	20	89	11th Dist, LL 492 1 A	Corp./ Q/C/D	28	344
Carter		Jessie E., et.al.		Fleet Finance, Inc.	4	20	89	9:00 AM	4	18	89	4	20	89	11th Dist, LL 492 1 A	Corp./ Q/C/D	28	344
Carter			Terry R.	Danna L. Carter	8	18	89	9:00 AM	8	11	89	8	18	89	16th Dist, LL 99 1.0777 A $\frac{1}{2}$ interest	Q/C/D	28	535
Carter		Mary B.		Farmers Home Administration	11	15	89	10:49 AM	10	5	89	11	15	89	Cancellation of D/S/D in Bk. 15 Pg. 438	CAN	28	696
Carter		James Gary, et.al.		Homer J. Carter	11	17	89	3:45 PM	11	17	89	11	17	89	16th Dist., LL 148	W/D	29	3
Carter			Pamela Ann, et.al.	Homer J. Carter	11	17	89	3:45 PM	11	17	89	11	17	89	16th. Dist., LL 148	W/D	29	3
Carter		Mamie Brown		Samuel J. Brown, DCSD (By Executrix)	3	20	90	1:00 PM	3	19	90	3	20	90	Assignment of D/S/D in Bk 22 Pg 543 (James Edward Cantey)	Assign.	29	422
Carter	Eugene			Valdosta Onized Credit Union	3	29	90	9:00 AM	2	26	90	3	29	90	Cancellation of L/D in Bk 27 Pg656	CAN	29	443
Carter	Brenda, et.al.			John Lawrence Butler, Sr. (DCSD) (by Personal Representative)	11	13	90	9:00 AM	9	19	90	11	13	90	16th Dist, LL 193 62.46 A	Estate Deed	31	3
Carter	Billy			Southern Discount Company	11	16	90	9:00 AM	9	25	90	11	16	90	Cancellation of D/S/D in Bk. 21 Page 279	CAN	31	14
Carter	Billy			Fleet Finance, Inc.	11	16	90	9:00 AM	9	25	90	11	16	90	Cancellation of D/S/D in Bk. 22 Page 131	CAN.	31	15
Carter	Billy			Fleet Finance, Inc.	11	16	90	9:00 AM	9	25	90	11	16	90	Cancellation of D/S/D in Bk. 23 Page 162	CAN.	31	16

GRANTEE FILING DOCKET AND GENERAL INDEX TO REALTY DEEDS AND MORTGAGES — Echols County, Ga.

(9)

REG. U. S. PAT. OFFICE *Chas. McCall* County Indexes Since 1888 An Identifying Trade Mark

👉 **Locate Family Name by Front Index**

CITY FAMILY NAME INDEX No. 0
MADE BY THE CITY INDEX COMPANY, COLUMBUS, OHIO
SOLD BY JIM CLEBURN, INC., TIFTON, GA.

GRANTEES FAMILY NAMES	GIVEN NAMES ABCDEFGHIJ	GIVEN NAMES KLMNO	GIVEN NAMES PQRSTUVWXYZ	GRANTORS	DATE OF FILING				DATE OF INSTRUMENT			DATE OF RECORD			LOCATION OF PROPERTY OR OTHER DESCRIPTION	KIND OF INST.	BOOK	PAGE
					Month	Day	Year	Hr. M.	Month	Day	Year	Month	Day	Year				
Carter	Billy			Fleet Finance, Inc.	11	16	90	9:00 AM	9	25	90	11	16	90	Cancellation of D/S/D in Bk. 26 Pg. 199	CAN.	31	17
Carter	Billy			Fleet Finance, Inc.	11	16	90	9:00 AM	9	25	90	11	16	90	Cancellation of D/S/D in Bk. 27 Pg. 428	CAN.	31	18
Carter			Willie	Richard Wynne Carter, et.al.	12	20	90	2:15 PM	6	5	90	12	20	90	16th Dist, LL 56 Tracts B & C	W/D	31	84
Carter		Mitch (ESTATE)		Barbara Bailey	12	20	90	2:15 PM	6	5	90	12	20	90	16th Dist, LL 56 Tracts B & C	Q/C/D	31	86
Carter			Steven F.	Merwin F. Carter(by Executrix)	1	4	91	9:00 AM	1	2	91	1	4	91	11th. Dist., LL 429, 1 1/2 A.	Execut. D/Assent	31	113
Carter			Raymond & Mrs. Raymond	Slash Pine Electrip Membership Corp.	2	25	91	9:00 AM	2	20	91	2	25	91	Cancellation of L/D in Book 23 Page 578	CAN.	31	225
Carter			Vivian Virginia as Trustee	Vivian Virginia, et.al.	4	8	91	9:00 AM	3	11	91	4	8	91	13th Dist., LL 572, 573, 574, 538, & 539, 3,309.46 A.	Correct, W/D	31	295
Carter			Russell L. Estate	Russell L. Carter Estate	4	22	91	9:00 AM	3	22	91	4	22	91	Certified Copy of Order of Discharge	Order	31	314
Carter		Jackie Lamar		Mrs Selma Corbett aka Mrs Henry F. Corbett Jr. ESTATE by Co-Executors	5	14	91	1:30 PM	5	14	91	5	14	91	Cancellation of L/D in Book 19 Page 16	CAN.	31	343
Carter		James Calvin, II		Mrs Selma Corbett aka Mrs Henry F. Corbett Jr. ESTATE by Co-Executors	5	14	91	1:30 PM	5	14	91	5	14	91	Cancellation of L/D in Book 19 Page 19	CAN.	31	344
Carter			Willie Martin, et.al.	Charles E. Carter	6	25	91	3:00 PM	5	6	91	6	25	91	16th Dist, LL 96 63.73 A	Ease.	31	393
Carter	Hazel J., et.al.			Charles E. Carter	6	25	91	3:00 PM	5	6	91	6	25	91	16th Dist, LL 96 63.73 A	Ease.	31	393
Carter			Willie Martin, et.al.	Liberty Savings Bank, FSB f/k/a Valdosta Federal S & L	6	25	91	3:00 PM	5	7	91	6	25	91	Subordination of D/S/D in Bk 26 Pg 431 to Easement	Sub/ Agree.	31	395
Carter	Hazel J., et.al.			Liberty Savings Bank, FSB f/k/a Valdosta Federal S & L	6	25	91	3:00 PM	5	7	91	6	25	91	Subordination of D/S/D in Bk 26 Pg 431 to Easement	Sub/ Agree.	31	395
Carter			Willie Martin & Hazel J.	Four States Timber Venture	6	25	91	3:00 PM	6	13	91	6	25	91	16th Dist, LL 89 63.69521 A	Ease.	31	396
Carter			Willie Martin & Hazel J.	Packaging Corporation of America	6	25	91	3:00 PM	6	24	91	6	25	91	Subordination of lease in Bk 31 Pg 185 to easement in Bk 31 Pg 396	Sub/ Agree.	31	398

GRANTEE FILING DOCKET AND GENERAL INDEX TO REALTY DEEDS AND MORTGAGES — Echols County, Ga.

REG. U. S. PAT. OFFICE *Chas. McCall* County Indexes Since 1888 An Identifying Trade Mark

👉 **Locate Family Name by Front Index**

COTT FAMILY NAME INDEX NO. 6 © 1949
MADE BY THE COTT INDEX COMPANY, COLUMBUS, OHIO
SOLD BY JIM CLYBURN, INC., TIFTON, GA.

(9)

GRANTEES FAMILY NAMES	GIVEN NAMES ABCDEFGHIJ	GIVEN NAMES IJKLMNO	GIVEN NAMES PQRSTUVWXYZ	GRANTORS	DATE OF FILING				DATE OF INSTRUMENT			DATE OF RECORD			LOCATION OF PROPERTY OR OTHER DESCRIPTION	KIND OF INST.	BOOK	PAGE	
					Month	Day	Year	Hr.	M.	Month	Day	Year	Month	Day					Year
Carter			Jimmy M & Diane G.	Liberty Savings Bank, FSB, f/k/a Valdosta Fed. Savings & Loan Assn.	8	5	91	9:00	AM	3	7	91	8	5	91	11th Dist., LL 301	Corp. Q/C/D	32	64
Carter			Willie Martin	The Citizens and Southern National Bank	8	5	91	9:00	AM	7	24	91	8	5	91	Cancellation of D/S/D in Book 27 Page 485	CAN	32	66
Carter			Willie Martin & Hazel J.	The Citizens and Southern National Bank	8	5	91	9:00	AM	7	24	91	8	5	91	Cancellation of D/S/D in Book 26 Page 37	CAN	32	67
Carter		Grover H., II & Cynthia A.		Liberty Savings Bank, FSB	1	15	92	9:00	AM	12	11	91	1	15	92	Cancellation of D/S/D in Book 25 Page 411	CAN.	32	369
Carter		Harry Mitchell, et.al.		Faye Carter Corbett	5	6	92	9:00	AM	4	30	92	5	6	92	16th Dist, LL 56	Q/C/D	33	171
Carter			Wilbur, et.al.	Faye Carter Corbett	5	6	92	9:00	AM	4	30	92	5	6	92	16th Dist, LL 56	Q/C/D	33	171
Carter			Willie, et.al.	Faye Carter Corbett	5	6	92	9:00	AM	4	30	92	5	6	92	16th Dist, LL 56	Q/C/D	33	171
Carter			Richard Wynne, et.al.	Faye Carter Corbett	5	6	92	9:00	AM	4	30	92	5	6	92	16th Dist, LL 56	Q/C/D	33	171
Carter			Randy	Homer J. Carter	6	4	92	3:45	PM	11	14	91	6	4	92	16th Dist, LL 99 5.6915 A	W/D	33	212
Carter			Steven F.	Langdale, Vallotton, Chapman and Linahan	6	5	92	10:00	AM	6	3	92	6	5	92	Cancellation of D/S/D in Book 32 Page 195	CAN	33	213
Carter			Mary Belle	Bobby Don Staten (ESTATE) (by Administratrix)	7	22	92	1:30	PM	7	22	92	7	22	92	16th Dist, LL 188 347.14 A	Adm/D	33	282
Carter			Richard Wynne	Harry Mitchell Carter, etal	7	29	92	9:00	AM	7	23	92	7	29	92	16th Dist., LL 56	W/D	33	289
Carter			Leroy Junior & Vicky Swilley	NationsBank of GA, N.A., f/k/a Citizens & Southern Natl. Bank	8	17	92	9:00	AM	8	12	92	8	17	92	Cancellation of D/S/D in Book 26 Page 23	CAN	33	390
Carter			Jewell R., et.al.	Wright's Chapel Methodist Church	3	1	93	10:45	AM	2	24	93	3	1	93	Boundary Line Agreement 16th Dist, LL 99 & 132 18.18 A	Agree.	35	37
Carter		Annie Ruth		Homer Jackson Carter (DCSD) by Executrix	3	4	93	9:00	AM	12	30	92	3	4	93	16th D, LL 86 & 99 TR "A" - 29.6078A TR "B" - 56.4959 A	EXE/D	35	48
Carter			Melvin C.	Annie Ruth Carter	4	28	93	9:15	AM	3	11	93	4	28	93	16th Dist, LL 99 9.652 A	W/D	35	213

GRANTEE FILING DOCKET AND GENERAL INDEX TO REALTY DEEDS AND MORTGAGES — Echols County, Ga.

REG. U. S. PAT. OFFICE *ChemMatic* County Indexes Since 1888 An Identifying Trade Mark

 **Locate Family Name by Front Index**

COTT FAMILY NAME INDEX NO. 8 © 1949
MADE BY THE COTT INDEX COMPANY, COLUMBUS, OHIO
SOLD BY JIM CLYBURN, INC., TIFTON, GA.

(10)

GRANTEES FAMILY NAMES	GIVEN NAMES ABCDEFGHIJ	GIVEN NAMES KLMNO	GIVEN NAMES PQRSTUVWXYZ	GRANTORS	DATE OF FILING				DATE OF INSTRUMENT			DATE OF RECORD			LOCATION OF PROPERTY OR OTHER DESCRIPTION	KIND OF INST.	BOOK	PAGE
					Month	Day	Year	Hr. M.	Month	Day	Year	Month	Day	Year				
Chemical Bank				Georgia Power Company	5	13	81	3:30 PM	3	1	81	5	13	81	Supplemental Indenture	S/I	19	674
Chemical Bank				Georgia Power Company	9	22	81	8:30 AM	6	1	81	9	22	81	Supplemental Indenture	S/I	20	242
Chemical Bank				Georgia Power Company	12	16	81	10:15 AM	10	1	81	12	17	81	First Supplemental Indenture	S/I	20	385
Chemical Bank				Georgia Power Company	12	16	81	10:15 AM	10	1	81	12	17	81	Second Supplemental Indenture	S/I	20	413
Chemical Bank				Georgia Power Company	12	16	81	10:15 AM	10	1	81	12	17	81	Third Supplemental Indenture	S/I	20	438
Chemical Bank				Georgia Power Company	7	21	82	11:45 AM	6	1	82	7	22	82	Supplemental Indenture	S/I	21	15
Chemical Bank				Georgia Power Company	7	21	82	11:45 AM	6	1	82	7	22	82	Second Supplemental Indenture	S/I	21	49
Chemical Bank				Georgia Power Company	9	16	82	10:15 AM	7	1	82	9	16	82	Supplemental Indenture	S/I	21	128
Chemical Bank				Georgia Power Company	11	9	82	1:30 PM	10	1	82	11	10	82	Supplemental Indenture	S/I	21	183
Chemical Bank				Georgia Power Company	3	23	83	1:45 PM	2	1	83	3	23	83	Supplemental Indenture	S/I	21	404
Chemical Bank				Georgia Power Company	7	23	84	3:30 PM	6	1	84	7	24	84	Supplemental Indenture	S/I	22	450
Chemical Bank, et.al.				Container Corporation of America	10	1	86	12:15 PM	9	30	86	10	2	86	Timberland D/S/D and Security Agreement	D/S/D	24	458
Chemical Bank				Georgia Power Company	10	23	86	1:45 PM	7	1	86	10	23	86	Supplemental Indenture	S/I	25	326
Chemical Bank				Georgia Power Company	10	23	86	1:45 PM	8	1	86	10	23	86	Supplemental Indenture	S/I	25	385
Chemical Bank				Georgia Power Company	10	28	87	8:00 AM	6	1	87	10	28	87	Supplemental Indenture	S/I	26	463
Chemical Bank				Georgia Power Company	10	28	87	8:00 AM	8	1	87	10	28	87	Supplemental Indenture	S/I	26	472

GRANTEE FILING DOCKET AND GENERAL INDEX TO REALTY DEEDS AND MORTGAGES — Echols County, Ga.

(10)

REC. U. S. PAT. OFFICE *CamCott* County Indexes Since 1888 An Identifying Trade Mark

👉 **Locate Family Name by Front Index**

COTT FAMILY NAME INDEX NO. 8 © 1949
MADE BY THE COTT INDEX COMPANY, COLUMBUS, OHIO
SOLD BY JIM CLYBURN, INC., TIFTON, GA.

GRANTEES FAMILY NAMES	GIVEN NAMES ABCDEFGHIJ	GIVEN NAMES KLMNO	GIVEN NAMES PQRSTUWXYZ	GRANTORS	DATE OF FILING				DATE OF INSTRUMENT			DATE OF RECORD			LOCATION OF PROPERTY OR OTHER DESCRIPTION	KIND OF INST.	BOOK	PAGE
					Month	Day	Year	Hr. M.	Month	Day	Year	Month	Day	Year				
Chemical Bank, Trustee				Georgia Power Company	3	9	88	2:40 PM	12	1	87	3	10	88	Supplemental Indenture	S/I	27	107
Chemical Bank				Georgia Power Company	10	14	88	9:00 AM	7	1	88	10	14	88	Secondary Supplemental Indenture	S/I	27	615
Chemical Bank				Georgia Power Company	3	13	90	4:00 PM	12	1	89	3	14	90	Secondary Supplemental Indenture	S/I	29	397
Chemical Bank, Trustee				Goldome Credit Corporation	5	16	90	9:00 AM	3	1	90	5	16	90	Assignment of 7 mortgages	Trans/ Assign.	29	585
Chemical Bank				Georgia Power Company	2	19	91	9:00 AM	12	1	90	2	19	91	Secondary Supplemental Indenture	S/I	31	201
Chemical Bank				Georgia Power Company	11	20	91	9:00 AM	7	1	91	11	20	91	Secondary Supplemental Indenture	S/I	32	260
Chemical Bank				Georgia Power Company	10	9	92	9:00 AM	4	1	92	10	9	92	Secondary Supplemental Indenture	S/I	34	95
Chemical Bank				Georgia Power Company	10	9	92	9:00 AM	4	1	92	10	9	92	Secondary Supplemental Indenture (Number Two)	S/I	34	101
Chemical Bank				Georgia Power Company	10	9	92	9:00 AM	6	1	92	10	9	92	Secondary Supplemental Indenture	S/I	34	107
Chemical Bank				Georgia Power Company	10	9	92	9:00 AM	7	1	92	10	9	92	Secondary Supplemental Indenture	S/I	34	113
Chemical Bank				Georgia Power Company	10	9	92	9:00 AM	7	15	92	10	9	92	Secondary Supplemental Indenture	S/I	34	119
Chemical Bank				Georgia Power Company	3	31	93	9:00 AM	9	1	92	4	1	93	Secondary Supplemental Indenture Number 1	S/I	35	132
Chemical Bank				Georgia Power Company	3	31	93	9:00 AM	9	1	92	4	1	93	Secondary Supplemental Indenture Number 2	S/I	35	138
Chemical Bank				Georgia Power Company	3	31	93	9:00 AM	9	1	92	4	1	93	Secondary Supplemental Indenture Number 3 & 4	S/I	35	144
Chemical Bank				Georgia Power Company	3	31	93	9:00 AM	10	1	92	4	1	93	Secondary Supplemental Indenture Number 5	S/I	35	150
Chemical Bank				Georgia Power Company	3	31	93	9:00 AM	2	1	93	4	1	93	Secondary Supplemental Indenture Number 6	S/I	35	156

GRANTEE FILING DOCKET AND GENERAL INDEX TO REALTY DEEDS AND MORTGAGES — Echols County, Ga.

REG. U. S. PAT. OFFICE *Chas. McCall* County Indexes Since 1888 An Identifying Trade Mark

👉 **Locate Family Name by Front Index**

COTT FAMILY NAME INDEX NO. 0 © 1949
MADE BY THE COTT INDEX COMPANY, COLUMBUS, OHIO
SOLD BY JIM CLYBURN, INC., TIFTON, GA.

(12)

GRANTEES FAMILY NAMES	GIVEN NAMES ABCDEFGHIJ	GIVEN NAMES KLMNO	GIVEN NAMES PQRSTUWXYZ	GRANTORS	DATE OF FILING				DATE OF INSTRUMENT			DATE OF RECORD			LOCATION OF PROPERTY OR OTHER DESCRIPTION	KIND OF INST.	BOOK	PAGE	
					Month	Day	Year	Hr. M.	Month	Day	Year	Month	Day	Year					
Chauncey				James Marvin	Freddie Lou Chauncey Register, et.al	6	15	81	11:15 AM	6	11	81	6	15	81	12th Dist, LL 65 Tract 8	q/c/d	20	24
Chauncey				Johnny Chauncey	Freddie Lou Chauncey Register, et.al.	10	14	83	10:30 AM			80	10	17	83	12th Dist, LL 65 Tract 9	q/c/d	21	768
Chauncey				Isom I.	Freddie Lou Chauncey Register, et.al.	10	14	83	10:30 AM			80	10	17	83	12th Dist, LL 65 Tract 10	q/c/d	21	773
Chauncey				Johnny	Isom I. Chauncey	10	14	83	10:30 AM	2	18	80	10	17	83	12th Dist, LL 65 Tract 10	q/c/d	21	778
Chauncey	Dud				Dolly Mae Chauncey Melton, et.al.	8	16	89	1:00 PM	1	17	80	8	18	89	12th Dist, LL 65 Tract 1 Civil File No. 79-102-C	Judgment	28	523
Chauncey				Linda Faye, et.al.	Dolly Mae Chauncey Melton, et.al.	8	16	89	1:00 PM	1	17	80	8	18	89	12th Dist, LL 65 Tract 6 Civil File No. 79-102-C	Judgment	28	523
Chauncey				Joanna Lynn, et.al.	Dolly Mae Chauncey Melton, et.al.	8	16	89	1:00 PM	1	17	80	8	18	89	12th Dist, LL 65 Tract 6 Civil File No. 79-102-C	Judgment	28	523
Chauncey				Martin, III, et.al.	Dolly Mae Chauncey Melton, et.al.	8	16	89	1:00 PM	1	17	80	8	18	89	12th Dist, LL 65 Tract 6 Civil File No. 79-102-C	Judgment	28	523
Chauncey				Kenny Wayne, et.al.	Dolly Mae Chauncey Melton, et.al.	8	16	89	1:00 PM	1	17	80	8	18	89	12th Dist, LL 65 Tract 6 Civil File No. 79-102-C	Judgment	28	523
Chauncey				James Marvin	Dolly Mae Chauncey Melton, et.al.	8	16	89	1:00 PM	1	17	80	8	18	89	12th Dist, LL 65 Tract 8 Civil File No. 79-102-C	Judgment	28	523
Chauncey				Johnny	Dolly Mae Chauncey Melton, et.al.	8	16	89	1:00 PM	1	17	80	8	18	89	12th Dist, LL 65 Tract 9 Civil File No. 79-102-C	Judgment	28	523
Chauncey				Isom I.	Dolly Mae Chauncey Melton, et.al.	8	16	89	1:00 PM	1	17	80	8	18	89	12th Dist, LL 65 Tract 10 Civil File No. 79-102-C	Judgment	28	523
Chauncey	Dud (Property of)				Dolly Mae Chauncey Melton, et.al.	8	17	89	9:00 AM	8	13	89	8	18	89	12th Dist, LL 65 Tract 1 Deponent - William P. Langdale, Jr.	AFFID.	28	528
Chauncey				Martin, III, et.al. (Property of)	Dolly Mae Chauncey Melton, et.al. (Property of)	8	17	89	9:00 AM	8	13	89	8	18	89	12th Dist, LL 65 Tract 6 Deponent - William P. Langdale, Jr.	AFFID.	28	528
Chauncey				Joanna Lynn, et.al. (Property of)	Dolly Mae Chauncey Melton, et.al. (Property of)	8	17	89	9:00 AM	8	13	89	8	18	89	12th Dist, LL 65 Tract 6 Deponent - William P. Langdale, Jr.	AFFID.	28	528
Chauncey				Linda Faye, et.al. (Property of)	Dolly Mae Chauncey Melton, et.al. (Property of)	8	17	89	9:00 AM	8	13	89	8	18	89	12th Dist, LL 65 Tract 6 Deponent - William P. Langdale, Jr.	AFFID.	28	528

GRANTEE FILING DOCKET AND GENERAL INDEX TO REALTY DEEDS AND MORTGAGES — Echols County, Ga.

(12)

REC. U. S. PAT. OFFICE *Case-McCall* County Indexes Since 1888 An Identifying Trade Mark

Locate Family Name by Front Index

COTT FAMILY NAME INDEX NO. 0 © 1949
MADE BY THE COTT INDEX COMPANY, COLUMBUS, OHIO
SOLD BY JIM CLYBURN, INC., TIFTON, GA.

GRANTEES FAMILY NAMES	GIVEN NAMES ABCDEFGHIJ	GIVEN NAMES KLMNO	GIVEN NAMES PQRSTUVWXYZ	GRANTORS	DATE OF FILING				DATE OF INSTRUMENT			DATE OF RECORD			LOCATION OF PROPERTY OR OTHER DESCRIPTION	KIND OF INST.	BOOK	PAGE
					Month	Day	Year	Hr. M.	Month	Day	Year	Month	Day	Year				
Chauncey		Kenny Wayne, (Property of)	et.al.	Dolly Mae Chauncey Melton, et.al. (Property of)	8	17	89	9:00 AM	8	13	89	8	18	89	12th Dist, LL 65 Tract 6 Deponent - William P. Langdale, Jr.	AFFID.	28	528
Chauncey		James Marvin (Property of)		Dolly Mae Chauncey Melton, et.al. (Property of)	8	17	89	9:00 AM	8	13	89	8	18	89	12th Dist, LL 65 Tract 8 Deponent - William P. Langdale, Jr.	AFFID.	28	528
Chauncey		Johnny (Property of)		Dolly Mae Chauncey Melton, et.al. (Property of)	8	17	89	9:00 AM	8	13	89	8	18	89	12th Dist, LL 65 Tract 9 Deponent - William P. Langdale, Jr.	AFFID.	28	528
Chauncey		Isom I. (Property of)		Dolly Mae Chauncey Melton, et.al. (Property of)	8	17	89	9:00 AM	8	13	89	8	18	89	12th Dist, LL 65 Tract 10 Deponent - William P. Langdale, Jr.	AFFID.	28	528

GRANTEE FILING DOCKET AND GENERAL INDEX TO REALTY DEEDS AND MORTGAGES — Echols County, Ga.

REG. U. S. PAT. OFFICE *Chambers* County Indexes Since 1889 An Identifying Trade Mark

Locate Family Name by Front Index

COTT FAMILY NAME INDEX NO. 8 © 1949
MADE BY THE COTT INDEX COMPANY, COLUMBUS, OHIO
SOLD BY JIM CLYBURN, INC., TIFTON, GA.

GRANTEES FAMILY NAMES	GIVEN NAMES ABCDEFGHIJ	GIVEN NAMES KLMNO	GIVEN NAMES PQRSTUVWXYZ	GRANTORS	DATE OF FILING				DATE OF INSTRUMENT			DATE OF RECORD			LOCATION OF PROPERTY OR OTHER DESCRIPTION	KIND OF INST.	BOOK	PAGE	
					Month	Day	Year	Hr. M.	Month	Day	Year	Month	Day	Year					
Clifton				Wayne G.	Louella Harman, etal	8	10	81	9:00 AM	8	7	81	8	10	81	Dist. 16, LL 51	W/D	20	119
Clifton				Wayne G.	First State Bank and Trust Co.	8	10	81	9:00 AM	8	7	81	8	10	81	Dist. 16, LL 51	Q/C/D	20	122
Clifton	B. H.				Ferman F. Staten	2	2	82	10:00 AM	2	2	82	2	2	82	16th Dist, LL 49 Subdivision Lot No. 51	W/D	20	520
Clifton	Evelyn				B. H. Clifton	7	30	86	10:30 AM	7	30	86	7	30	86	16th Dist, LL 49 Staten Sub. Lot 51	W/D	24	351
Clifton	B. H.				Ferman Staten (ESTATE) by Co-Executors	5	16	91	9:30 AM	5	15	91	5	16	91	Cancellation of D/S/D in Book 18 Page 683	CAN.	31	346
Clifton				Roger C.	B. H. Clifton	10	18	91	3:30 PM	10	17	91	10	18	91	16th Dist., LL 49, Staten Sub., Lot 58	W/D	32	230
Clifton	B. H.				Roger C. Clifton	8	28	92	2:00 PM	8	28	92	8	28	92	16th Dist, LL 49, 1A Lot 58, Staten Subd.	W/D	34	8

GRANTEE FILING DOCKET AND GENERAL INDEX TO REALTY DEEDS AND MORTGAGES — Echols County, Ga.

REG. U. S. PAT. OFFICE *Chambers* County Indexes Since 1888 An Identifying Trade Mark

👉 **Locate Family Name by Front Index**

COTT FAMILY NAME INDEX NO. 6 © 1949
MADE BY THE COTT INDEX COMPANY, COLUMBUS, OHIO
SOLD BY JIM CLYBURN, INC., TIFTON, GA.

(14)

GRANTEES FAMILY NAMES	GIVEN NAMES ABCDEFGHIJ	GIVEN NAMES JKLMNO	GIVEN NAMES PQRSTUVWXYZ	GRANTORS	DATE OF FILING				DATE OF INSTRUMENT			DATE OF RECORD			LOCATION OF PROPERTY OR OTHER DESCRIPTION	KIND OF INST.	BOOK	PAGE
					Month	Day	Year	Hr. M.	Month	Day	Year	Month	Day	Year				
Culpepper		Maggie C.		Charles Lynward Hughes, etal	9	2	81	11:25 AM	9	2	81	9	2	81	16th Dist., LL 102 & 129, 74.40 A 16th Dist., LL 129, 4 A	L/D	20	228
Culpepper		Leonard D & Eva Nell (as to property of)		Thelma Carter Culpepper	11	16	81	9:00 AM	11	5	81	11	16	81	16th Dist, LL 83	AFF.	20	353
Culpepper		Leonard D. & Eva Nell (Mrs)		Farmers Home Administration	11	16	81	9:00 AM	10	27	81	11	16	81	Refers to D/S/D in Bk 16 Pg 580 and Bk 16 Pg 523	Release	20	355
Culpepper		Jeannette W., et.al.		Mrs. Thelma Carter Culpepper	3	29	83	9:00 AM	10	11	79	3	29	83	16th Dist, LL 83 52 A	q/c/D	21	432
Culpepper		Ronnie W., et.al.		Mrs. Thelma Carter Culpepper	3	29	83	9:00 AM	10	11	79	3	29	83	16th Dist, LL 83 52 A	q/c/D	21	432
Culpepper	Dale A., et.al.			Mrs. Thelma Carter Culpepper	3	29	83	9:00 AM	10	11	79	3	29	83	16th Dist, LL 83 52 A	q/c/D	21	432
Culpepper		Jeannette W.		Ronnie Wayne Culpepper, et.al.	3	29	83	9:00 AM	2	28	83	3	29	83	16th Dist, LL 83 52 A	q/c/D	21	434
Culpepper		Jeannette W.		Thelma Carter Culpepper	10	7	83	9:00 AM	10	5	83	10	7	83	16th Dist, LL 83 52 A to release S/D in Bk 15 Pg 82	q/c/D	21	736
Culpepper		Jeannette W. (lands of)		Jeannette W. Culpepper	10	7	83	9:00 AM	10	5	83	10	7	83	Affidavit	AFF.	21	737
Culpepper	Billy D. & Evelyn C.			Jeannette W. Culpepper	10	7	83	9:00 AM	10	5	83	10	7	83	16th Dist, LL 83 22 A	W/D	21	738
Culpepper		(Mrs.) Jeannette W.		Mrs. Thelma Carter Culpepper	10	7	83	9:00 AM	10	6	83	10	7	83	16th Dist, LL 82 6.2210 A	Agree.	21	739
Culpepper	Brooks E.			Small Business Administration	2	24	84	9:00 AM	2	17	84	2	24	84	16th Dist, LL 100	q/c/D	22	188
Culpepper	Billy D. & Evelyn C.			Jeanette C. Wynn formerly Jeannette W. Culpepper	4	16	84	9:00 AM	4	10	84	4	16	84	16th Dist, LL 83 52 A Also LL 82 in Lowndes Co.	W/D	22	253
Culpepper		Leonard D.		Thelma C. Culpepper	9	23	85	9:00 AM	9	12	85	9	24	85	16th Dist, LL 83	q/c/D	23	386
Culpepper		Leonard D. & Eva Nell		Farmers Home Administration	9	23	85	9:00 AM	9	13	85	9	24	85	Refers to D/S/D in Bk 16 Pg 580 16th Dist, LL 83	Release	23	387
Culpepper		Leonard D. & Eva Nell K.		Thelma Carter Culpepper	9	26	85	9:00 AM	9	20	85	9	26	85	16th Dist, LL83 6.000 A	q/c/D	23	398

GRANTEE FILING DOCKET AND GENERAL INDEX TO REALTY DEEDS AND MORTGAGES — Echols County, Ga.

(14)

REG. U. S. PAT. OFFICE *Chas. McColl* County Indexes Since 1888 An Identifying Trade Mark

👉 **Locate Family Name by Front Index**

COTT FAMILY NAME INDEX NO. 8 © 1949
MADE BY THE COTT INDEX COMPANY, COLUMBUS, OHIO
SOLD BY JIM CLYBURN, INC., TIFTON, GA.

GRANTEES FAMILY NAMES	GIVEN NAMES ABCDEFGHIJ	GIVEN NAMES JKLMNO	GIVEN NAMES PQRSTVWXYZ	GRANTORS	DATE OF FILING				DATE OF INSTRUMENT			DATE OF RECORD			LOCATION OF PROPERTY OR OTHER DESCRIPTION	KIND OF INST.	BOOK	PAGE
					Month	Day	Year	Hr. M.	Month	Day	Year	Month	Day	Year				
Culpepper		Leonard D. & Eva Nell		Farmers Home Administration	9	26	85	9:00 AM	9	13	85	9	26	85	Refers to D/S/D in Bk 16 Pg 580 16th Dist, LL 83	Release	23	400
Culpepper			Ruby M.	John W. Culpepper	10	14	85	9:00 AM	10	10	85	10	15	85	16th Dist, LL 100 & 131 4.00 A Right of Survivorship	D/Gift	23	471
Culpepper			Vernon	E. F. Blair, et. al.	1	3	86	11:00 AM	6	21	85	1	3	86	16th Dist, LL 101 2.75 A	W/D	24	3
Culpepper		Louie, Jr.		Vernon Culpepper	1	3	86	11:00 AM	1	1	86	1	3	86	16th Dist, LL 101 1.43 A	W/D	24	4
Culpepper		Leonard D. & Eva Nell K.		Thelma Carter Culpepper	1	27	86	9:00 AM	1	24	86	1	28	86	16th Dist, LL 83 3.3419 A	Q/C/D	24	44
Culpepper		Leonard D. & Eva Nell		Farmers Home Administration	1	27	86	9:00 AM	1	24	86	1	28	86	16th Dist, LL 83 3.3419 A	Release	24	45
Culpepper		Annie Laura		Mrs. T. A. Alderman (Copeland) (by Exectrix)	1	31	86	11:00 AM	1	28	86	1	31	86	16th Dist, LL 41 & 42 2 A	Deed of Assent	24	57
Culpepper		Clifford		Annie Laura Culpepper	1	31	86	11:00 AM	1	28	86	1	31	86	16th Dist, LL 41 & 42 2 A 1/2 und. int.	Q/C/D	24	59
Culpepper		Annie Laura & Clifford		Christian Tinnian Register	1	31	86	11:00 AM	1	28	86	1	31	86	16th Dist, LL 41 & 42 2 A	L/D	24	63
Culpepper		Leonard D.		Thelma Carter Culpepper	3	19	86	9:00 AM	3	12	86	3	20	86	16th Dist, LL 83 48 A Also in Lowndes County	Q/C/D	24	137
Culpepper		Louie, Jr.		Vernon Culpepper	3	21	86	11:00 AM	1	13	86	3	29	86	16th Dist, LL 101 1.455 A	Q/C/D	24	149
Culpepper		Louie V, Jr. & Janet L.		Loyd H. Johnson Construction Co., Inc.	7	18	86	9:00 AM	7	17	86	7	18	86	16th Dist, LL 101 1.455 A	Corp. Deed	24	327
Culpepper	Brooks E.			Cuba Elaine Culpepper Henderson	2	26	87	9:00 AM	2	20	87	2	27	87	16th Dist, LL 100 40 A	Q/C/D	25	665
Culpepper		L. Vernon, et.al.		J. E. Blair	3	27	87	11:30 AM	3	27	87	3	27	87	16th Dist, LL 130 1.00 A	W/D	26	55
Culpepper	Brooks E., et.al.			Nell C. Hughes	4	17	87	9:00 AM	3	30	87	4	17	87	16th Dist, LL 100 40 A 1/6 undivided interest	Q/C/D	26	94
Culpepper	Brooks E., et.al.			Lavern C. Wheeler	4	17	87	9:00 AM	3	30	87	4	17	87	16th Dist, LL 100 40 A 1/6 undivided interest	Q/C/D	26	95

GRANTEE FILING DOCKET AND GENERAL INDEX TO REALTY DEEDS AND MORTGAGES — Echols County, Ga.

REG. U. S. PAT. OFFICE *CumCott* County Indexes Since 1888 An Identifying Trade Mark

👉 **Locate Family Name by Front Index**

COTT FAMILY NAME INDEX No. 8
MADE BY THE COTT INDEX COMPANY, COLUMBUS, OHIO
SOLD BY JIM CLEVERLY, INC., TIFTON, GA.

(14)

GRANTEES FAMILY NAMES	GIVEN NAMES ABCDEFGHIJ	GIVEN NAMES KLMNO	GIVEN NAMES PQRSTUWXYZ	GRANTORS	DATE OF FILING				DATE OF INSTRUMENT			DATE OF RECORD			LOCATION OF PROPERTY OR OTHER DESCRIPTION	KIND OF INST.	BOOK	PAGE
					Month	Day	Year	Hr. M.	Month	Day	Year	Month	Day	Year				
Culpepper	Brooks E., et.al.			Louie Vernon Culpepper	4	17	87	9:00 AM	3	30	87	4	17	87	16th Dist, LL 100 40 A 1/6 undivided interest	Q/C/D	26	96
Culpepper	(Now Jeannette C. Wynn)	Jeannette W.		Thelma Carter Culpepper	5	4	87	9:00 AM	11	3	86	5	4	87	16th Dist, LL 83 52 A (Echols) 124.19 A (Lowndes)	Q/C/D	26	130
Culpepper		Larry & Deborah		Raymond Young Touchton	10	13	87	9:00 AM	10	7	87	10	13	87	16th Dist, LL 175 2 A	W/D	26	446
Culpepper	Brooks E., et.al.			James E. Culpepper (ESTATE) by Administratrix	10	20	87	9:00 AM	9	25	87	10	20	87	16th Dist, LL 100 10 A	Admin/ Deed	26	453
Culpepper	Brooks E.			Sandra Culpepper McDade	11	5	87	9:00 AM	10	27	87	11	5	87	16th Dist, LL 100 10.974 A	Q/C/D	26	496
Culpepper			Vernon	Esther C. Blair, et.al.	10	28	88	9:00 AM	10	27	88	10	28	88	16th Dist, LL 100, 101 & 130 95.18488 A (3 Tracts)	W/D	27	648
Culpepper		Louie V., Jr.		Esther C. Blair, et.al.	11	2	88	9:00 AM	10	27	88	11	2	88	16th Dist, LL 101 27.51912 A	W/D	27	668
Culpepper	Charlie M. & Joan L.			First State Bank and Trust Company of Valdosta	12	12	90	9:00 AM	12	10	90	12	13	90	Cancellation of S/D in Bk. 25 Page 454	CAN.	31	71
Culpepper	Brooks E.			Landmark Financial Ser. of Ga.	1	15	92	9:00 AM	1	8	92	1	15	92	Cancellation of D/S/D in Book 26 Page 498	CAN	32	370
Culpepper	Eva Nell Kinsey			Faye K. & Harry L. Bennett	2	18	92	9:00 AM	2	17	92	2	18	92	16th Dist., LL 102	L/D	33	12
Culpepper	Brooks E.			C & S/Sovran Credit Corporation f/k/a Family Credit Services, Inc	2	19	92	9:00 AM	12	23	91	2	19	92	Cancellation of D/S/D in Book 26 Page 535	CAN	33	19
Culpepper			Vernon	NationsBank of Georgia, N.A. f/k/a Citizens & Southern National Bk	9	29	92	9:00 AM	9	24	92	9	29	92	Cancellation of D/S/D in Book 27 Page 651	CAN.	34	82
Culpepper		James E.		First Federal Savings & Loan Association of Valdosta	3	23	93	9:00 AM	2	26	93	3	23	93	Cancellation of D/S/D in Book 18 Page 469	CAN	35	113

GRANTEE FILING DOCKET AND GENERAL INDEX TO REALTY DEEDS AND MORTGAGES — Echols County, Ga.

REG. U. S. PAT. OFFICE *Chas. McCall* County Indexes Since 1888 An Identifying Trade Mark

👉 **Locate Family Name by Front Index**

COTT FAMILY NAME INDEX NO. 0 © 1949
MADE BY THE COTT INDEX COMPANY, COLUMBUS, OHIO
SOLD BY JIM CLYBURN, INC., TIFTON, GA.

(15)

GRANTEES FAMILY NAMES	GIVEN NAMES ABCDEFGHIJ	GIVEN NAMES KLMNO	GIVEN NAMES PQRSTUWXYZ	GRANTORS	DATE OF FILING				DATE OF INSTRUMENT			DATE OF RECORD			LOCATION OF PROPERTY OR OTHER DESCRIPTION	KIND OF INST.	BOOK	PAGE
					Month	Day	Year	Hr. M.	Month	Day	Year	Month	Day	Year				
Statenville United Methodist Church by Trustees				Vallie Ham	10	21	81	2:30 PM	10	20	81	10	21	81	16th Dist, LL 51	W/D	20	303
Antioch Church (Trustees)				Lake Park Bank	1	30	84	1:45 PM	2	16	31	1	30	84	LL 56 1 1/2 A	W/D	22	148
Statenville Baptist Church (Trustees)				D. B. Daniels, et.al.	4	30	84	8:30 AM	4	25	84	4	30	84	16th Dist, LL 50 Nellie Herndon Sub. Lots 2, 3 & 4 of Block "A"	W/D Corr.	22	264
Sardis Baptist Church (Lands of)				Louis Corbett	1	18	85	9:00 AM	1	16	85	1	18	85	16th Dist, LL 38 2.49 A (Church) 4.06 A (Cemetery)	AFFID.	23	5
Statenville United Methodist Church (by Trustees)				Jack Parrish	5	8	86	10:45 AM	5	7	86	5	8	86	16th Dist, LL 50	W/D	24	223
Valdosta Faith Baptist Church, Inc., The				Bobby N. Griffis	8	8	86	9:00 AM			86	8	8	86	16th Dist, LL 133 & 134 78 A	W/D	24	363
Church of God at Statenville				Conrad Zeigler	11	7	86	9:00 AM	11	1	86	11	7	86	16th Dist, LL 50 0.445 A	q/c/d	25	440
Church of God at Statenville				Nathan Rewis	11	7	86	9:00 AM	11	2	86	11	7	86	16th Dist, LL 50 0.445 A	q/c/d	25	441
Church of God at Statenville				First State Bank and Trust Company of Valdosta	11	7	86	9:00 AM	11	3	86	11	7	86	16th Dist, LL 50 0.445 A	Corp. q/c/d	25	442
Bethel Church of God (Trustees)				J. E. Blair and Esther Blair	3	27	87	11:30 AM	3	27	87	3	27	87	16th Dist, LL 130 0.2753 A	q/c/d Gift	26	56
First Baptist Church of Statenville a/k/a Statenville Baptist Church				Echols County	11	7	88	11:45 AM	11	2	88	11	7	88	16th Dist, LL 50 0.1265 A	W/D	27	675
Bethel Church of God (Trustees)				James G. Culpepper a/k/a J. G. and Jim S.	11	23	88	9:00 AM	11	19	88	11	23	88	16th Dist, LL 130 0.25 A	q/c/d	28	7
Bethel Church of God (Trustees)				James E. (J. E.) Blair	11	23	88	9:00 AM	11	21	88	11	23	88	16th Dist, LL 130 0.2108 A	W/D	28	8
Bethel Church of God (Trustees)				James E. (J. E.) Blair	11	23	88	9:00 AM	11	21	88	11	23	88	16th Dist, LL 130 0.3161 A	W/D Gift	28	9
Mt. Olive Pure Church of Righteousness				D.B. Daniels (ESTATE) by Executrix and D. W. Herndon	4	3	89	3:30 PM	3	31	89	4	3	89	16th Dist, LL 43 Herctoma Lots 1 & 6, Block "X"	W/D	28	279
Pine Bluff Baptist Church of Albany, Inc.				Valdosta Faith Baptist Church Inc., The	5	25	89	9:00 AM	5	19	89	5	25	89	16th Dist, LL 133 & 134 78 A	Corp./ Deed	28	389

GRANTEE FILING DOCKET AND GENERAL INDEX TO REALTY DEEDS AND MORTGAGES — Echols County, Ga.

(15)

REG. U. S. PAT. OFFICE *Chas. McClellan* County Indexes Since 1888 An Identifying Trade Mark


👉 **Locate Family Name by Front Index**

COTT FAMILY NAME INDEX NO. 8 © 1949
MADE BY THE COTT INDEX COMPANY, COLUMBUS, OHIO
SOLD BY JIM CLYBURN, INC., TIFTON, GA.

GRANTEES FAMILY NAMES	GIVEN NAMES ABCDEFGHIJ	GIVEN NAMES IJKLMNO	GIVEN NAMES PQRSTUWXYZ	GRANTORS	DATE OF FILING				DATE OF INSTRUMENT			DATE OF RECORD			LOCATION OF PROPERTY OR OTHER DESCRIPTION	KIND OF INST.	BOOK	PAGE
					Month	Day	Year	Hr. M.	Month	Day	Year	Month	Day	Year				
Valdosta Faith Baptist Church, Inc., The				Pine Bluff Baptist Church of Albany, Inc.	5	25	89	9:00 AM	5	19	89	5	25	89	16th Dist, LL 133 & 134 78 A	D/s/D	28	391
Wrights Chapel Methodist Church				Ruby M. Culpepper, et al	2	16	93	4:00 PM	9	17	92	2	17	93	16D, LL 99 & 132 18.89A	Q/C/D	34	289
Wrights Chapel Methodist Church				Stella Herring	2	16	93	4:00 PM	2	10	93	2	17	93	16D, LL 99 & 132 18.89A	AFDVT	34	291
Wrights Chapel Methodist Church				Grace Kinsey	2	16	93	4:00 PM	2	10	93	2	17	93	16D, LL 99 & 132 18.89A	AFDVT	34	296
Wrights Chapel Methodist Church				Ida Culpepper Kinsey	2	16	93	4:00 PM	2	10	93	2	17	93	16D, LL 99 & 132 18.89A	AFDVT	34	301
Wrights Chapel Methodist Church				Stoten D. Kinsey	2	16	93	4:00 PM	2	10	93	2	17	93	16D, LL 99 & 132 18.89A	AFDVT	34	306
Wrights Chapel Methodist Church				Edgar Herring	2	16	93	4:00 PM	2	10	93	2	17	93	16D, LL 99 & 132 18.89A	AFDVT	34	311
Wrights Chapel Methodist Church				Ellen Touchton Sowell	2	16	93	4:00 PM	2	10	93	2	17	93	16D, LL 99 & 132 18.89A	AFDVT	34	316
Wrights Chapel Methodist Church				Carson Sowell	2	16	93	4:00 PM	2	10	93	2	17	93	16D, LL 99 & 132 18.89A	AFDVT	34	321
Wrights Chapel Methodist Church				Austin Corbett	2	16	93	4:00 PM	2	10	93	2	17	93	16D, LL 99 & 132 18.89A	AFDVT	34	326
Wrights Chapel Methodist Church				Wynell Kinsey Corbett	2	16	93	4:00 PM	2	10	93	2	17	93	16D, LL 99 & 132 18.89A	AFDVT	34	331
Wrights Chapel Methodist Church				Ruby Culpepper Corbett	2	16	93	4:00 PM	2	10	93	2	17	93	16D, LL 99 & 132 18.89A	AFDVT	34	336
Wrights Chapel Methodist Church				Varana Corbett McLeod	2	16	93	4:00 PM	2	10	93	2	17	93	16D, LL 99 & 132 18.89A	AFDVT	34	341
Wrights Chapel Methodist Church				Paul W. Kinsey, Sr.	2	16	93	4:00 PM	2	10	93	2	17	93	16D, LL 99 & 132 18.89A	AFDVT	34	346
Wright's Chapel Methodist Church (Trustees) f/k/a The Methodist Episcopal Church South				Cordie C. Register and John R. Register	2	24	93	9:10 AM	2	24	93	2	26	93	Order of Superior Court 16th Dist, LL 99 & 132 18.18 A	Order	35	27
Wright's Chapel Methodist Church (Trustees)				Cordie Register, et.al.	3	1	93	10:45 AM	2	24	93	3	1	93	Boundary Line Agreement 16th Dist, LL 99 & 132 18.18 A	Agree.	35	37

GRANTEE FILING DOCKET AND GENERAL INDEX TO REALTY DEEDS AND MORTGAGES — Echols County, Ga.

REG. U. S. PAT. OFFICE *Chas. McKe* County Indexes Since 1888 An Identifying Trade Mark

 **Locate Family Name by Front Index**

COTT FAMILY NAME INDEX NO. 9 © 1949
MADE BY THE COTT INDEX COMPANY, COLUMBUS, OHIO
SOLD BY JIM CLYBURN, INC., TIFTON, GA.

(17)

GRANTEES FAMILY NAMES	GIVEN NAMES ABCDEFGHIJ	GIVEN NAMES KLMNNO	GIVEN NAMES PQRSTUVWXYZ	GRANTORS	DATE OF FILING				DATE OF INSTRUMENT			DATE OF RECORD			LOCATION OF PROPERTY OR OTHER DESCRIPTION	KIND OF INST.	BOOK	PAGE	
					Month	Day	Year	Hr. M.	Month	Day	Year	Month	Day	Year					
Carver			J. C.		Dolly Mae Chauncey Melton	11	25	81	9:45 AM	11	24	81	11	25	81	12th Dist, LL 65 .024677 A	W/D	20	359
Carver	Annie Rose				Buelah Chauncey Carver	12	12	83	9:00 AM			83	12	13	83	12th Dist, LL 65 (Tract 4)	W/D	22	85
Carver			Robert & Helen		Mrs. J. B. Carter a/k/a Mary S. Carter	3	16	84	4:00 AM	3	15	84	3	19	84	11th Dist, LL 492 1 A	W/D	22	218
Carver	Dolan				George Austin Griffis, et.al.	10	24	84	10:30 AM	6	16	84	10	24	84	12th Dist, LL 81 Fruitland Sub. West side of Lots 1 & 12 in Bl. 149	W/D	22	603
Carver	Dolan				Stanley Lamar Griffis	10	24	84	10:30 AM	6	19	84	10	24	84	12th Dist, LL 81 Fruitland Sub. West side of Lots 1 & 12 in Bl. 149	W/D	22	604
Carver	Billy J. & Diane G.				Betty L. Dorminey	11	19	84	2:30 PM	11	3	84	11	19	84	16th Dist, LL 50 1.12 A	Q/C/D	22	621
Carver			Jonathan, et.al.		Herbert Henderson	4	21	88	9:00 AM	4	19	88	4	21	88	16th Dist, LL 50	W/D	27	218
Carver	Ashley, et.al.				Herbert Henderson	4	21	88	9:00 AM	4	19	88	4	21	88	16th Dist, LL 50	W/D	27	218
Carver	Beulah Chauncey				Dolly Mae Chauncey Melton, et.al.	8	16	89	1:00 PM	1	17	80	8	18	89	12th Dist, LL 65 Tract 4 Civil File No. 79-102-C	Judgment	28	523
Carver	Beulah Chauncey (Property of)				Dolly Mae Chauncey Melton, et.al. (Property of)	8	17	89	9:00 AM	8	13	89	8	18	89	12th Dist, LL 65 Tract 4 Deponent - William P. Langdale, Jr.	AFFID.	28	528
Carver			Robert		Dolan Carver	2	13	90	9:00 AM	2	9	90	2	14	90	12 D, LL 81, Fruitland Colony, Portion of Lot 1 and 12, Bk. 149	W/D	29	356
Carver			Lynn Henderson		Sharon Henderson Joyce	10	8	90	9:00 AM	9	28	90	10	8	90	16th Dist, LL 50 & 89 47.00 A	Q/C/D	30	244
Carver	Beulah C.				James C. Carver, Jr., etal	2	18	92	10:00 AM	2	15	92	2	18	92	12th Dist., LL 65	Q/C/D	33	15
Carver	Billy J., etal				Beulah C. Carver	2	18	92	10:00 AM	2	15	92	2	18	92	12th Dist., LL 65	Joint Tenancy	33	17

GRANTEE FILING DOCKET AND GENERAL INDEX TO REALTY DEEDS AND MORTGAGES — Echols County, Ga.

REG. U. S. PAT. OFFICE *Chambers* County Indexes Since 1888 An Identifying Trade Mark

👉 **Locate Family Name by Front Index**

COTT FAMILY NAME INDEX NO. 0 © 1949
MADE BY THE COTT INDEX COMPANY, COLUMBUS, OHIO
SOLE BY JIM CLYBURN, INC., TIFTON, GA.

(20)

GRANTEES FAMILY NAMES	GIVEN NAMES ABCDEFGHIJ	GIVEN NAMES JKLMNO	GIVEN NAMES PQRSTUWXYZ	GRANTORS	DATE OF FILING				DATE OF INSTRUMENT			DATE OF RECORD			LOCATION OF PROPERTY OR OTHER DESCRIPTION	KIND OF INST.	BOOK	PAGE	
					Month	Day	Year	Hr.	M.	Month	Day	Year	Month	Day					Year
Coggins			James Perry, Jr. et.al.	Laura Allen House, et.al.	1	8	82	3:30	PM	1	7	82	1	11	82	16th Dist, LL 129 25 A 16th Dist, LL 129 80.40 A	W/D	20	487
Coggins	Felton Lavon, et.al.			Laura Allen House, et.al.	1	8	82	3:30	PM	1	7	82	1	11	82	16th Dist, LL 129 25 A 16th Dist, LL 129 80.40 A	W/D	20	487
Coggins			Thomas Gerald, et.al.	Laura Allen House, et.al.	1	8	82	3:30	PM	1	7	82	1	11	82	16th Dist, LL 129 25 A 16th Dist, LL 129 80.40 A	W/D	20	487
Coggins	Edwin Marion, et.al.			Laura Allen House, et.al.	1	8	82	3:30	PM	1	7	82	1	11	82	16th Dist, LL 129 25 A 16th Dist, LL 129 80.40 A	W/D	20	487
Coggins	Felton Lavon, et.al.			Laura Allen House, et.al.	9	29	82	9:00	AM	9		82	9	29	82	16th Dist, LL 129 Release of Loan Deed in Bk 20 pg 491	Q/C/D	21	152
Coggins			Thomas Gerald, et.al.	Laura Allen House, et.al.	9	29	82	9:00	AM	9		82	9	29	82	16th Dist, LL 129 Release of Loan Deed in Bk 20 pg 491	Q/C/D	21	152
Coggins	Edwin Marion, et.al.			Laura Allen House, et.al.	9	29	82	9:00	AM	9		82	9	29	82	16th Dist, LL 129 Release of Loan Deed in Bk 20 pg 491	Q/C/D	21	152
Coggins	Felton Lavon, et.al.			James Perry Coggins, Jr.	9	29	82	9:00	AM	9		82	9	29	82	16th Dist, LL 129 25 A 16th Dist, LL 129 80.40 A	Q/C/D	21	155
Coggins			Thomas Gerald, et.al.	James Perry Coggins, Jr.	9	29	82	9:00	AM	9		82	9	29	82	16th Dist, LL 129 25 A 16th Dist, LL 129 80.40 A	Q/C/D	21	155
Coggins	Edwin Marion, et.al.			James Perry Coggins, Jr.	9	29	82	9:00	AM	9		82	9	29	82	16th Dist, LL 129 25 A 16th Dist, LL 129 80.40 A	Q/C/D	21	155
Coggins	Alonzo W. & Betty L.			Felton Lavon Coggins, et.al.	9	29	82	9:00	AM	9	24	82	9	29	82	16th Dist. LL 129 Survivorship Deed	Deed	21	158
Coggins	Felton & Barbara			Loyce Prine	9	21	83	9:00	AM	9	19	83	9	21	83	16th Dist, LL 146 92.6166 A	W/D	21	699
Coggins			J. Perry, et.al.	Rush Oil Company, Inc.	12	2	85	9:00	AM	11	26	85	12	3	85	Release of O/G/M Lease in Bk 20 Pg 551	Release	23	543
Coggins			Thomas Gerald	Felton Lavon Coggins and Edwin Marion Coggins	6	26	86	9:00	AM	6	12	86	6	26	86	General Power of Attorney	P/A	24	276
Coggins	Edwin Marion, et.al.			James Perry Coggins, Jr. (DCSD) by Executor et.al.	6	26	86	9:00	AM	6	23	86	6	26	86	16th Dist, LL 102, 83, 84, 101 & 55	Deed/ Conveyance	24	285
Coggins	Felton Lavon, et.al.			James Perry Coggins, Jr. (DCSD) by Executor et.al.	6	26	86	9:00	AM	6	23	86	6	26	86	16th Dist, LL 102, 83, 84, 101 & 55	Deed/ Conveyance	24	285

GRANTEE FILING DOCKET AND GENERAL INDEX TO REALTY DEEDS AND MORTGAGES — Echols County, Ga.

(20)

REG. U. S. PAT. OFFICE *Chas. McCall* County Indexes Since 1888 An Identifying Trade Mark

👉 **Locate Family Name by Front Index**

COTT FAMILY NAME INDEX NO. 9 © 1949
MADE BY THE COTT INDEX COMPANY, COLUMBUS, OHIO
SOLD BY JIM CLYBURN, INC., TIFTON, GA.

GRANTEES FAMILY NAMES	GIVEN NAMES ABCDEFGHIJ	GIVEN NAMES IJKLMNO	GIVEN NAMES PQRSTUVWXYZ	GRANTORS	DATE OF FILING				DATE OF INSTRUMENT			DATE OF RECORD			LOCATION OF PROPERTY OR OTHER DESCRIPTION	KIND OF INST.	BOOK	PAGE
					Month	Day	Year	Hr. M.	Month	Day	Year	Month	Day	Year				
Coggins			Thomas Gerald, et.al.	James Perry Coggins, Jr., (DCSD) by Executor et.al.	6	26	86	9:00 AM	6	23	86	6	26	86	16th Dist, LL 102, 83, 84, 101 & 55	Deed/ Conveyance	24	285
Coggins	Edwin Marion, et.al.			Willie L. Rogers Coggins	6	26	86	9:00 AM	6	23	86	6	26	86	16th Dist, LL 102, 83, 84, 101 & 55	Q/C/D	24	291
Coggins	Felton Lavon, et.al.			Willie L. Rogers Coggins	6	26	86	9:00 AM	6	23	86	6	26	86	16th Dist, LL 102, 83, 84, 101 & 55	Q/C/D	24	291
Coggins			Thomas Gerald, et.al.	Willie L. Rogers Coggins	6	26	86	9:00 AM	6	23	86	6	26	86	16th Dist, LL 102, 83, 84, 101 & 55	Q/C/D	24	291
Coggins			Sara Jane Corbett	Gerald Coggins a/k/a Thomas Gerald Coggins	1	8	87	9:00 AM	12	24	86	1	8	87	16th Dist, LL 102 5 A	W/D Gift	25	557
Coggins			Thomas Gerald, et.al.	A. David Corbett	1	18	88	9:00 AM	12	31	87	1	18	88	16th Dist, LL 55 74.9675 A	D/S/D	26	638
Coggins	Edwin Marion, et.al.			A. David Corbett	1	18	88	9:00 AM	12	31	87	1	18	88	16th Dist, LL 55 74.9675 A	D/S/D	26	638
Coggins	Felton Lavon, et.al.			A. David Corbett	1	18	88	9:00 AM	12	31	87	1	18	88	16th Dist, LL 55 74.9675 A	D/S/D	26	638
Coggins			Sara Corbett	Lamar Corbett	7	12	89	9:00 AM	6	30	89	7	13	89	16th Dist, LL 54 44.58 A	W/D Gift	28	449
Coggins			Sara Corbett	Lamar Corbett	8	22	89	9:00 AM	7	31	89	8	22	89	16th Dist, LL 54 44.58 A	W/D-Gift Corr.	28	551
Coggins	Gerald			First Federal Savings and Loan Association, Valdosta, Ga.	6	8	90	9:00 AM	6	6	90	6	8	90	16th Dist., LL 83, 1.0026 A Rowell Sub. Tract 5	Corp/D	29	667
Coggins	Edwin Marion			Felton Lavon Coggins, et.al.	3	26	91	9:00 AM	3	25	91	3	26	91	16th Dist., LL 101, 2/3 undivided interest	W/D	31	273
Coggins			Thomas Gerald	Edwin Marion Coggins, et.al.	3	26	91	9:00 AM	3	25	91	3	26	91	16th Dist., LL 83 & 84, 2/3 un- divided interest	W/D	31	276
Coggins	Felton Lavon			Edwin Marion Coggins, et.al.	3	26	91	9:00 AM	3	25	91	3	26	91	16th Dist., LL 102, 2/3 undivided interest	W/D	31	278
Coggins	Felton			Mary Barbara C. Coggins	8	30	91	9:00 AM	8	26	91	8	30	91	16th Dist., LL 102, 5 A. +	Q/C/D	32	101
Coggins	Edwin M.			Patsy C. Coggins	8	30	91	9:00 AM	8	26	91	8	30	91	16th Dist., LL 101, 5 A. +	Q/C/D	32	103

GRANTEE FILING DOCKET AND GENERAL INDEX TO REALTY DEEDS AND MORTGAGES — Echols County, Ga.

REG. U. S. PAT. OFFICE *Chas. McCall* County Indexes Since 1888
An Identifying Trade Mark

👉 **Locate Family Name by Front Index**

COTT FAMILY NAME INDEX NO. 9 © 1949
MADE BY THE COTT INDEX COMPANY, COLUMBUS, OHIO
SOLD BY JIM CLYBURN, INC., TIFTON, GA.

(20)

GRANTEES FAMILY NAMES	GIVEN NAMES ABCDEFGHIJ	GIVEN NAMES KLMNO	GIVEN NAMES PQRSTUVWXYZ	GRANTORS	DATE OF FILING				DATE OF INSTRUMENT			DATE OF RECORD			LOCATION OF PROPERTY OR OTHER DESCRIPTION	KIND OF INST.	BOOK	PAGE
					Month	Day	Year	Hr. M.	Month	Day	Year	Month	Day	Year				
Coggins,	Felton, etal			Circle C. Produce, Inc.	8	30	91	9:00 AM	8	26	91	8	30	91	16th Dist., LL 146, 100 A. ±	Corp/D	32	105
Coggins	Gerald, etal			Circle C. Produce, Inc.	8	30	91	9:00 AM	8	26	91	8	30	91	16th Dist., LL 146, 100 A. ±	Corp/D	32	105
Coggins	Edwin M., etal.			Circle C. Produce, Inc.	8	30	91	9:00 AM	8	26	91	8	30	91	16th Dist., LL 146, 100 A. ±	Corp/D	32	105
Coggins	Gerald a/k/a Thomas Gerald			Sara Jane Corbett Coggins	9	10	91	9:00 AM	8	26	91	9	10	91	16th Dist, LL 102 5 A	q/c/D	32	159
Coggins	Felton a/k/a Felton Lavon, et.al.			First State Bank and Trust Company	9	11	91	9:00 AM	9	5	91	9	11	91	Cancellation of D/S/D in Book 27 Page 430	CAN.	32	161
Coggins	Gerald a/k/a Thomas Gerald, et.al.			First State Bank and Trust Company	9	11	91	9:00 AM	9	5	91	9	11	91	Cancellation of D/S/D in Book 27 Page 430	CAN.	32	161
Coggins	Edwin a/k/a Edwin Marion, et.al.			First State Bank and Trust Company	9	11	91	9:00 AM	9	5	91	9	11	91	Cancellation of D/S/D in Book 27 Page 430	CAN.	32	161
Coggins	Felton Lavon, et.al.			Carrie Pearl Norman	12	13	91	9:00 AM	11	12	91	12	13	91	16th Dist, LL 129 25 A 16th Dist, LL 129 80.40 A	q/c/D	32	303
Coggins		Thomas Gerald, et.al.		Carrie Pearl Norman	12	13	91	9:00 AM	11	12	91	12	13	91	16th Dist, LL 129 25 A 16th Dist, LL 129 80.40 A	q/c/D	32	303
Coggins	Edwin Marion, et.al.			Carrie Pearl Norman	12	13	91	9:00 AM	11	12	91	12	13	91	16th Dist, LL 129 25 A 16th Dist, LL 129 80.40 A	q/c/D	32	303
Coggins	Felton Lavon, et.al.			Laura Allen House	12	13	91	9:00 AM	11	13	91	12	13	91	16th Dist, LL 129 25 A 16th Dist, LL 129 80.40 A	q/c/D	32	307
Coggins		Thomas Gerald, et.al.		Laura Allen House	12	13	91	9:00 AM	11	13	91	12	13	91	16th Dist, LL 129 25 A 16th Dist, LL 129 80.40 A	q/c/D	32	307
Coggins	Edwin Marion, et.al.			Laura Allen House	12	13	91	9:00 AM	11	13	91	12	13	91	16th Dist, LL 129 25 A 16th Dist, LL 129 80.40 A	q/c/D	32	307
Coggins	Felton Lavon, et.al.			Carolyn Marie Rivers	12	13	91	9:00 AM	11	19	91	12	13	91	16th Dist, LL 129 25 A 16th Dist, LL 129 80.40 A	q/c/D	32	311
Coggins		Thomas Gerald et.al.		Carolyn Marie Rivers	12	13	91	9:00 AM	11	19	91	12	13	91	16th Dist, LL 129 25 A 16th Dist, LL 129 80.40 A	q/c/D	32	311
Coggins	Edwin Marion, et.al.			Carolyn Marie Rivers	12	13	91	9:00 AM	11	19	91	12	13	91	16th Dist, LL 129 25 A 16th Dist, LL 129 80.40 A	q/c/D	32	311

GRANTEE FILING DOCKET AND GENERAL INDEX TO REALTY DEEDS AND MORTGAGES — Echols County, Ga.

(20)

REG. U. S. PAT. OFFICE *Chambers* County Indexes Since 1888 An Identifying Trade Mark

Locate Family Name by Front Index

COTT FAMILY NAME INDEX NO. 0 © 1999
MADE BY THE COTT INDEX COMPANY, COLUMBUS, OHIO
SOLD BY JIM CLYBURN, INC., TIFTON, GA.

GRANTEES FAMILY NAMES	GIVEN NAMES ABCDEFGHIJ	GIVEN NAMES KLMNO	GIVEN NAMES PQRSTUVWXYZ	GRANTORS	DATE OF FILING				DATE OF INSTRUMENT			DATE OF RECORD			LOCATION OF PROPERTY OR OTHER DESCRIPTION	KIND OF INST.	BOOK	PAGE
					Month	Day	Year	Hr. M.	Month	Day	Year	Month	Day	Year				
Coggins	Felton Lavon, et.al.			Claudia Kinsey Hedge	12	13	91	9:00 AM	11	20	91	12	13	91	16th Dist, LL 129 25 A 16th Dist, LL 129 80.40 A	q/c/d	32	315
Coggins			Thomas Gerald, et.al.	Claudia Kinsey Hedge	12	13	91	9:00 AM	11	20	91	12	13	91	16th Dist, LL 129 25 A 16th Dist, LL 129 80.40 A	q/c/d	32	315
Coggins	Edwin Marion, et.al.			Claudia Kinsey Hedge	12	13	91	9:00 AM	11	20	91	12	13	91	16th Dist, LL 129 25 A 16th Dist, LL 129 80.40 A	q/c/d	32	315
Coggins	Barbara			Felton Coggins	9	23	92	3:45 PM	9	21	92	9	24	92	16th Dist, LL 146 92.6166 A	q/c/d	34	75
Coggins	Gerald			First Federal Savings & Loan Association of Valdosta	1	21	93	9:00 AM	1	15	93	1	21	93	Cancellation of D/S/D in Book 29 Page 668	CAN.	34	237

GRANTEE FILING DOCKET AND GENERAL INDEX TO REALTY DEEDS AND MORTGAGES — Echols County, Ga.

REG. U. S. *Chas. M. Cobb* County Indexes Since 1888
 PAT OFFICE An Identifying Trade Mark


Locate Family Name by Front Index

COTT FAMILY NAME INDEX NO. 6 © 1949
 MADE BY THE COTT INDEX COMPANY, COLUMBUS, OHIO
 SOLD BY JIM CLYBURN, INC., TIFTON, GA.

GRANTEES FAMILY NAMES	GIVEN NAMES ABCDEFGHIJ	GIVEN NAMES IJKLMNO	GIVEN NAMES PQRSTUVWXYZ	GRANTORS	DATE OF FILING				DATE OF INSTRUMENT			DATE OF RECORD			LOCATION OF PROPERTY OR OTHER DESCRIPTION	KIND OF INST.	BOOK	PAGE
					Month	Day	Year	Hr. M.	Month	Day	Year	Month	Day	Year				
Chitty	Barbara A.			J. Ray Chitty	3	1	82	8:30 AM	2	26	82	3	1	82	Power of Attorney	P/A	20	584
Chitty	Barbara Ann Smith			Bobbie Jean Chitty Spivey, etal	7	2	90	9:30 AM	6	22	90	7	3	90	16th Dist., LL 43	Deed/ Convey	30	43
Chitty	Barbara Ann			James Raymond Chitty (DCSD) (by Executrix)	8	10	90	9:00 AM	7	30	90	8	10	90	16th Dist, LL 43 Lots 9 & 10 Block "R" NorthTown Addition	D/Assent	30	129
Chitty		James Randall, et.al.		James Raymond Chitty (DCSD) (by Executrix)	8	10	90	9:00 AM	7	30	90	8	10	90	16th Dist, LL 87 & 52 125 A	D/Assent	30	131
Chitty	Gerald A., et.al.			James Raymond Chitty (DCSD) (by Executrix)	8	10	90	9:00 AM	7	30	90	8	10	90	16th Dist, LL 87 & 52 125 A	D/Assent	30	131
Chitty	Barbara Ann			James Randall Chitty, et.al.	8	10	90	9:00 AM	7	30	90	8	10	90	16th Dist, LL 87 & 52 125 A 1/3 undivided interest	D/Convey.	30	133
Chitty		James Randall, et.al.		Barbara Ann Chitty	8	9	91	9:00 AM	5	1	91	8	9	91	16th Dist., LL 87 & 52, 125 A. ±	D/Conv.	32	74
Chitty	Gerald A., et.al.			Barbara Ann Chitty	8	9	91	9:00 AM	5	1	91	8	9	91	16th Dist., LL 87 & 52, 125 A. ±	D/Conv.	32	74

GRANTEE FILING DOCKET AND GENERAL INDEX TO REALTY DEEDS AND MORTGAGES — Echols County, Ga.

REG. U. S. PAT. OFFICE *Chem-Cott* County Indexes Since 1888
An Identifying Trade Mark

 **Locate Family Name by Front Index**

COTT FAMILY NAME INDEX NO. 8 © 1949
MADE BY THE COTT INDEX COMPANY, COLUMBUS, OHIO
SOLD BY JIM CLYBURN, INC., TIFTON, GA.

GRANTEES FAMILY NAMES	GIVEN NAMES ABCDEFGHIJ	GIVEN NAMES KLMNO	GIVEN NAMES PQRSTUVWXYZ	GRANTORS	DATE OF FILING				DATE OF INSTRUMENT			DATE OF RECORD			LOCATION OF PROPERTY OR OTHER DESCRIPTION	KIND OF INST.	BOOK	PAGE
					Month	Day	Year	Hr. M.	Month	Day	Year	Month	Day	Year				
Colbert			James, et.al.	Ferman F. Staten	4	2	82	8:30 AM	4	1	82	4	2	82	16th Dist, LL 50	W/D	20	614
Colbert			Ronnie Earl Quenton	Ronnie Colbert & Gayle Colbert	2	17	83	10:00 AM	1		83	2	17	83	16th Dist, LL 50 .13 A	W/D	21	373
Colbert			James	Bertha Joyce	3	5	87	4:30 PM	3	5	87	3	6	87	16th Dist, LL 50	W/D	25	691
Colbert			James E.	Elizabeth Staten f/k/a Elizabeth Williams	3	18	88	10:45 AM	3	17	88	3	21	88	16th Dist, LL 50	W/D	27	146
Colbert			James E.	Frank & Beulah Todd	4	20	88	9:00 AM	4	15	88	4	20	88	16th Dist, LL 50 1.055 A	W/D	27	214
Colbert			James E.	Elizabeth Staten	5	28	92	9:00 AM	5	26	92	5	29	92	Cancellation of D/S/D in Book 27 Page 147	CAN	33	201
Colbert			James E.	NationsBank of Ga., N.A. f/k/a Citizens & Southern Natl. Bk.	7	30	92	9:00 AM	7	9	92	7	30	92	Cancellation of D/S/D in Book 27 Page 215	CAN.	33	299
Colbert			James E.	NationsBank of GA., N.A. f/k/a Citizens & Southern Natl. Bk	7	30	92	9:00 AM	7	9	92	7	30	92	Cancellation of Modification in Book 28 Page 480	CAN.	33	300

GRANTEE FILING DOCKET AND GENERAL INDEX TO REALTY DEEDS AND MORTGAGES — Echols County, Ga.

REG. U. S. PAT. OFFICE *CharmCell* County Indexes Since 1888 An Identifying Trade Mark

Locate Family Name by Front Index

COTT FAMILY NAME INDEX NO. 0 © 1949
MADE BY THE COTT INDEX COMPANY, COLUMBUS, OHIO
SOLD BY JIM CLYBURN, INC., TIFTON, GA.

(24)

GRANTEES FAMILY NAMES	GIVEN NAMES ABCDEFGHIJ	GIVEN NAMES KLMNO	GIVEN NAMES PQRSTUWXYZ	GRANTORS	DATE OF FILING				DATE OF INSTRUMENT			DATE OF RECORD			LOCATION OF PROPERTY OR OTHER DESCRIPTION	KIND OF INST.	BOOK	PAGE
					Month	Day	Year	Hr. M.	Month	Day	Year	Month	Day	Year				
Crosby	Frank Lee,	et.al.		Mary Linda Rogers	8	25	82	9:00 AM	6	24	82	8	25	82	16th Dist, LL 192 17.08 A 1/6 und. int. Life EState Deed	Deed	21	94
Crosby	Frank Lee,	et.al.		Margaret E. Deas	8	25	82	9:00 AM	6	24	82	8	25	82	16th Dist, LL 192 17.08 A 1/6 und. int. Life Estate Deed	Deed	21	97
Crosby	Frank Lee			Nora Lee Henderson	8	25	82	9:00 AM	6	24	82	8	25	82	16th Dist, LL 192 17.08 A 1/6 und. int.	W/D	21	100
Crosby	Dan & Allene R.			Larry Herring & A.C.R. Herring	2	2	83	10:15 AM	1	11	83	2	2	83	16th Dist, LL 176	q/c/d	21	344
Crosby	Aline Rewis			Nathan & Jessie Lee Rewis	2	2	83	10:15 AM	2	1	83	2	2	83	16th Dist, LL 50	W/D	21	345
Crosby	Frank Lee,	et.al.		Charles Ronald Crosby	2	11	83	9:00 AM	1	14	83	2	11	83	1/6 und. int, 16th Dist, LL 192 17.08 A. Also Life Estate	D/Life Estate	21	363
Crosby		Jehoiada		Joe W. Rowell	11	5	87	9:00 AM	10	30	87	11	5	87	16th Dist, LL 83 1.7488A & 2.8827A Tracts 22 & 23 of Joe Rowell Property	W/D	26	500
Crosby		Jehoida & Kimberly		Kimberly Rowell	11	20	87	9:00 AM	11	10	87	11	20	87	16th Dist, LL 83 1.7488 & 2.8827 A Tracts 22 & 23 - Joe Rowell Property	W/D	26	543
Crosby		Jehoiada		First Fed. Savings & Loan Ass.	1	29	90	9:00 AM	1	23	90	1	29	90	Cancellation of S/D in Bk. 26 Pg. 502	Can.	29	311
Crosby		Jehoiada L. & Kimberly C.		Joe Long Sandlin, Jr.	9	19	90	9:00 AM	9	14	90	9	19	90	11th Dist, LL 436 1 A	W/D	30	215
Crosby		Jehoiada L. & Kimberly C.		Bay Meadow Corporation	12	23	91	9:30 AM	12	5	91	12	23	91	11th Dist, LL 436 1 A	W/D	32	332
Crosby		Kimberly Corbett		Jehoiada Lamar Crosby	9	21	92	1:40 PM	7	29	92	9	21	92	11th Dist, LL 436 1A	q/c/d	34	60

GRANTEE FILING DOCKET AND GENERAL INDEX TO REALTY DEEDS AND MORTGAGES — Echols County, Ga.

REG. U. S. PAT. OFFICE *Chas. M. Carter* County Indexes Since 1888
An Identifying Trade Mark

Locate Family Name by Front Index

COTT FAMILY NAME INDEX NO. 6 © 1969
MADE BY THE COTT INDEX COMPANY, COLUMBUS, OHIO
SOLD BY JIM CLYBURN, INC., TIFTON, GA.

GRANTEES FAMILY NAMES	GIVEN NAMES ABCDEFGHIJ	GIVEN NAMES KLMNO	GIVEN NAMES PQRSTUVWXYZ	GRANTORS	DATE OF FILING				DATE OF INSTRUMENT			DATE OF RECORD			LOCATION OF PROPERTY OR OTHER DESCRIPTION	KIND OF INST.	BOOK	PAGE
					Month	Day	Year	Hr. M.	Month	Day	Year	Month	Day	Year				
Colonial Financial	Services, Inc.			Tri-State Building and Supply, Inc.	1	13	83	9:15 AM	12	17	82	1	13	83	Assignment of D/S/D in Bk 21 Pg 276 Willie M. & Hazel Carter	Assign.	21	290
Colonial Financial	Service, Inc.			FBS Financial Corporation	2	7	83	9:00 AM	1	24	83	2	7	83	Assignment of D/S/D in Bk 11 Pg 392 Mariah & Jerry Thomas	Assign.	21	355
Colonial Financial	Service, Inc.			Tri-State Building and Supply, Inc.	2	14	83	9:00 AM	1	11	83	2	14	83	Assignment of D/S/D in Bk 21 Pg 339 Brenda A. Robinson	Assign.	21	370
Colonial Financial	Service, Inc.			Roberson's Texture Coating, Inc.	10	14	83	9:00 AM	9	6	83	10	14	83	Assignment of D/S/D in Bk 21 Pg 710 (Robert W. & Virginia R. Lanier)	Assign.	21	760
Colonial Financial	Service, Inc.			Roberson's Texture Coating, Inc.	10	14	83	9:00 AM	9	6	83	10	14	83	Assignment of D/S/D in Bk 21 Pg 708 (Wayne & Teresa Padgett)	Assign.	21	761
Colonial Financial	Service, Inc.			Palace Industries, Inc.	10	28	83	9:00 AM	9	20	83	10	28	83	Assignment of D/S/D in Bk 21 Pg 757 (Lonnie E. Collier)	Assign.	22	41

GRANTEE FILING DOCKET AND GENERAL INDEX TO REALTY DEEDS AND MORTGAGES — Echols County, Ga.

REG. U. S. PAT. OFFICE *Chambers* County Indexes Since 1888
An Identifying Trade Mark

Locate Family Name by Front Index

COTT FAMILY NAME INDEX NO. 8 © 1949
MADE BY THE COTT INDEX COMPANY, COLUMBUS, OHIO
SOLD BY JIM CLYBURN, INC., TIFTON, GA.

(28)

GRANTEES FAMILY NAMES	GIVEN NAMES ABCDEFGHIJ	GIVEN NAMES KLMNO	GIVEN NAMES PQRSTUVWXYZ	GRANTORS	DATE OF FILING				DATE OF INSTRUMENT			DATE OF RECORD			LOCATION OF PROPERTY OR OTHER DESCRIPTION	KIND OF INST.	BOOK	PAGE
					Month	Day	Year	Hr. M.	Month	Day	Year	Month	Day	Year				
Collier		Kelly		Joe Collier	1	14	83	1:15 PM	12	20	82	1	17	83	16th Dist, LL 43 4 A	W/D	21	292
Collier			Willie Ray	Joe Collier	1	14	83	1:15 PM	12	20	82	1	17	83	16th Dist, LL 43 4 A	W/D	21	294
Collier		Lonnie		Joe Collier	1	14	83	1:15 PM	12	20	82	1	17	83	16th Dist, LL 43 4 A	W/D	21	295
Collier		Kelly		Joe Collier	2	4	83	3:30 PM	12	20	82	2	4	83	16th Dist, LL 43 4 A To correct W/D in Bk 21 Pg 292	Deed/ Corr	21	352
Collier			Willie Ray	Joe Collier	2	4	83	3:30 PM	12	20	82	2	4	83	16th Dist, LL 43 4 A To correct W/D in Bk 21 Pg 294	Deed/ Corr	21	353
Collier		Lonnie		Joe Collier	2	4	83	3:30 PM	12	20	82	2	4	83	16th Dist, LL 43 4 A To correct W/D in Bk 21 Pg 295	Deed/ Corr	21	354
Collier		Lonnie E., et.al.		Joe Collier	3	29	84	9:00 AM	3	27	84	3	29	84	16th Dist, LL 43	D/Gift	22	236
Collier			Willie R., et.al.	Joe Collier	3	29	84	9:00 AM	3	27	84	3	29	84	16th Dist, LL 43	D/Gift	22	236
Collier		Kelly, et.al.		Joe Collier	3	29	84	9:00 AM	3	27	84	3	29	84	16th Dist, LL 43	D/Gift	22	236
Collier		Kelly		A. W. & Montine Carter	4	4	88	2:45 PM	4	4	88	4	4	88	16th Dist, LL 51	W/D	27	187
Collier		Lonnie E., Jr.		Dwain E. Dye	12	19	91	9:00 AM	12	17	91	12	19	91	16th Dist, LL 53 1 A	W/D	32	322

GRANTEE FILING DOCKET AND GENERAL INDEX TO REALTY DEEDS AND MORTGAGES — Echols County, Ga.

REG. U. S. PAT. OFFICE *Chambers* County Indexes Since 1888 An Identifying Trade Mark

👉 **Locate Family Name by Front Index**

COTT FAMILY NAME INDEX NO. 8 © 1949
MADE BY THE COTT INDEX COMPANY, COLUMBUS, OHIO
SOLD BY JIM CLYBURN, INC., TIFTON, GA.

(31)

GRANTEES FAMILY NAMES	GIVEN NAMES ABCDEFGH	GIVEN NAMES IJKLMNO	GIVEN NAMES PQRSTUWXYZ	GRANTORS	DATE OF FILING				DATE OF INSTRUMENT			DATE OF RECORD			LOCATION OF PROPERTY OR OTHER DESCRIPTION	KIND OF INST.	BOOK	PAGE
					Month	Day	Year	Hr. M.	Month	Day	Year	Month	Day	Year				
Cumbess			Joseph, et.al.	Larry & Rosa Castleberry	9	6	83	9:30 AM	8	15	83	9	6	83	16th Dist, LL 50 1 1/4 A	W/D	21	680
Cumbess	Betty, et.al.			Larry & Rosa Castleberry	9	6	83	9:30 AM	8	15	83	9	6	83	16th Dist, LL 50 1 1/4 A	W/D	21	680
Cumbess	Helen G.			Grace Green (formerly known as Grace Curry)	1	2	85	3:30 PM	12	21	84	1	3	85	16th Dist, LL 50	W/D	22	695
Cumbess	Helen G.			Grace Green (formerly known as Grace Curry)	1	2	85	3:30 PM	12	21	84	1	3	85	16th Dist, LL 50	W/D	22	696
Cumbess	Helen Louise Grundy			Joseph Nelson Grundy	12	16	86	10:45 AM	12	11	86	12	16	86	Power of Attorney	P/A	25	481
Cumbess		Joseph, et.al.		Betty Cumbess and Joseph Cumbess	7	10	87	1:00 PM	7	9	87	7	10	87	16th Dist, LL 50 1 1/4 A	W/D	26	331
Cumbess	Ezekiel, et.al.			Betty Cumbess and Joseph Cumbess	7	10	87	1:00 PM	7	9	87	7	10	87	16th Dist, LL 50 1 1/4 A	W/D	26	331
Cumbess	Ezekiel			Joseph Cumbess, et.al.	8	7	89	2:45 PM	5	1	89	8	7	89	16th Dist, LL 50 1 1/4 A	q/c/d	28	518
Cumbess	Betty B.			B. E. (by attorney-in-fact) & Marqueen T. Padgett	8	31	90	4:00 PM	8	31	90	8	31	90	16th Dist., LL 89, Block "A", Daniels Sub.	W/D	30	183
Cumbess	Ezekial			Fleet Finance, Inc.	7	22	92	9:00 AM	7	14	92	7	22	92	Cancellation of D/S/D in Book 28 Page 560	CAN.	33	278

GRANTEE FILING DOCKET AND GENERAL INDEX TO REALTY DEEDS AND MORTGAGES — Echols County, Ga.

REG. U. S. PAT. OFFICE *Cott* County Indexes Since 1888 An Identifying Trade Mark

👉 **Locate Family Name by Front Index**

COTT FAMILY NAME INDEX No. 0
MADE BY THE COTT INDEX COMPANY, COLUMBUS, OHIO
SOLD BY JIM CLYBURN, INC., TIFTON, GA.

(32)

GRANTEES FAMILY NAMES	GIVEN NAMES ABCDEFGHIJ	GIVEN NAMES KLMNO	GIVEN NAMES PQRSTUWXYZ	GRANTORS	DATE OF FILING				DATE OF INSTRUMENT			DATE OF RECORD			LOCATION OF PROPERTY OR OTHER DESCRIPTION	KIND OF INST.	BOOK	PAGE
					Month	Day	Year	Hr. M.	Month	Day	Year	Month	Day	Year				
Cowart	d/b/a Town & Country	J. C., et.al.	Homes	James W. & Devonne Taylor	10	13	83	9:00 AM	10	12	83	10	13	83	16th Dst, LL 49 0.9972 A Staten Subdivision Lot 67	L/D	21	754
Cowart	d/b/a Town & Country	Charles, et.al.	Homes	James W. & Devonne Taylor	10	13	83	9:00 AM	10	12	83	10	13	83	16th Dist, LL 49 0.9972 A Statenv Subdivision Lot 67	L/D	21	754
Cowart			Richard Thomas	Kevin L. & Janet E. Dowdy	1	22	87	9:00 AM	1	20	87	1	22	87	16th Dist, LL 83 3.00 Ac.	W/D	25	590
Cowart		Jessie Charles, III by Trustee - Catherine H. Cowart		Lena Mae Brinson a/k/a Lena Connell Brinson (DCSD) by Executrix	10	7	88	9:00 AM	9	30	88	10	7	88	16th Dist, LL 43 Lot 6 "Hercules Camp Subdivision"	EXE/D	27	585
Cowart	Catherine H. (as Trustee for Jessie Charles, III)			Dennis L. & Florence Hendricks	11	9	88	9:00 AM	10	31	88	11	9	88	16th Dist, LL 43 Lot 6 "Hercules Camp Subdivision"	D/S/D	27	679
Cowart			Richard Thomas	Jean C. Johnson	4	4	91	9:30 AM	1	21	91	4	4	91	Cancellation of L/D in Book 25 Page 591	CAN	31	288
Cowart		Jessie Charles, III (by Trustee-Catherine H. Cowart)		Florence Hendricks and Dennis L. Hendricks (ESTATE)	6	7	91	9:00 AM	5	29	91	6	7	91	16th Dist, LL 43 Lot 6 Hercules Camp Subdivision	D/Lieu/ Fore.	31	366
Cowart			Roger	The Johnston Company, Inc.	9	25	92	9:00 AM	9	24	92	9	25	92	16th Dist, LL 54, Lot 4 Block C Johnston Subdivision	Corp/D	34	77
Cowart			Roger	The Johnston Company, Inc.	9	25	92	9:00 AM	9	24	92	9	25	92	16th Dist, LL 54, Lot 5 Block C Johnston Subdivision	Corp/D	34	78

GRANTEE FILING DOCKET AND GENERAL INDEX TO REALTY DEEDS AND MORTGAGES — Echols County, Ga.

REG. U. S. PAT. OFFICE *Chas. McCall* County Indexes Since 1888 An Identifying Trade Mark

👉 **Locate Family Name by Front Index**

COTT FAMILY NAME INDEX No. 0
MADE BY THE COTT INDEX COMPANY, COLUMBUS, OHIO
SOLD BY JIM CLYBURN, INC., TIFTON, GA.

(35)

GRANTEES FAMILY NAMES	GIVEN NAMES ABCDEFGHIJ	GIVEN NAMES KLMNO	GIVEN NAMES PQRSTUWXYZ	GRANTORS	DATE OF FILING				DATE OF INSTRUMENT			DATE OF RECORD			LOCATION OF PROPERTY OR OTHER DESCRIPTION	KIND OF INST.	BOOK	PAGE
					Month	Day	Year	Hr. M.	Month	Day	Year	Month	Day	Year				
Clayton			Russell W	Mareia R. Clayton	6	29	84	11:45 AM	6	29	84	6	29	84	11th Dist, LL 486 5 A 1/2 undivided interest	W/D	22	416
Clayton	E. G.			Joe Hollis Bennett	8	22	84	4:00 PM	8	6	84	8	22	84	16th Dist, LL 50	W/D	22	546
Clayton		Loretta C.		Russell W. Clayton, et.al.	2	27	87	9:00 AM	2	25	87	2	27	87	16th Dist, LL 50	W/D	25	669
Clayton		Leslie		Farris H. Hiers	6	15	88	4:15 PM	6	14	88	6	16	88	16th Dist, LL 179 15.00 A Tract D	W/D	27	353
Clayton		Owen W. & Lynn		Loretta C. Clayton	12	13	88	2:15 PM	12	12	88	12	13	88	16th Dist, LL 50	Joint Tenancy	28	36
Clayton		Leslie		Farris H. Hiers	3	11	91	9:30 AM	3	8	91	3	11	91	Cancellation of L/D in Book 27 Page 354	CAN.	31	253

GRANTEE FILING DOCKET AND GENERAL INDEX TO REALTY DEEDS AND MORTGAGES — Echols County, Ga.

REG. U. S. PAT. OFFICE *Chambers* County Indexes Since 1886 An Identifying Trade Mark

 **Locate Family Name by Front Index**

COTT FAMILY NAME INDEX No. 6
MADE BY THE COTT INDEX COMPANY, COLUMBUS, OHIO
SOLD BY JIM CLYBURN, INC., TIFTON, GA.

(38)

GRANTEES FAMILY NAMES	GIVEN NAMES ABCDEFGHIJ	GIVEN NAMES KLMNO	GIVEN NAMES PQRSTUVWXYZ	GRANTORS	DATE OF FILING				DATE OF INSTRUMENT			DATE OF RECORD			LOCATION OF PROPERTY OR OTHER DESCRIPTION	KIND OF INST.	BOOK	PAGE
					Month	Day	Year	Hr. M.	Month	Day	Year	Month	Day	Year				
Castleberry		Janice D. & Gary W.		Robert O. & Robbie N. Corey	7	18	84	3:45 PM	7	17	84	7	18	84	16th Dist, LL 176 1 A	W/D	22	445
Castleberry		Janice D. & Gary W.		Robert O. & Robbie N. Corey	7	12	85	10:30 AM	7	11	85	7	12	85	16th Dist, LL 176 1 A	W/D Corr.	23	235
Castleberry	n/k/a	Rosa Castleberry Parker	Rosa, Castleberry Parker	D. B. Daniels (ESTATE) by Executrix	8	12	88	9:00 AM	8		88	8	12	88	16th Dist, LL 88 .650 A	q/c/D	27	470
Castleberry	n/k/a	Rosa Castleberry Parker	Rosa, Castleberry Parker	The Citizens and Southern National Bank	3	21	89	9:00 AM	3	13	89	3	21	89	16th Dist, LL 88 .650 A	Corp. q/c/D	28	233
Castleberry		James B. & Christina M.		B. E. & Marqueen T. Padgett	12	1	89	4:15 PM	12		89	12	4	89	16D, LL 89 D. B. Daniels Sub. West half of Lot 1, Bl "A"	W/D	29	18
Castleberry	n/k/a	Rosa Castleberry Parker	Rosa, Castleberry Parker	C. & S Family Credit Inc.	8	10	90	9:00 AM	7	18	90	8	10	90	Cancellation of D/S/D in Book 27 Page 471	CAN.	30	124

GRANTEE FILING DOCKET AND GENERAL INDEX TO REALTY DEEDS AND MORTGAGES — Echols County, Ga.

REG. U. S. PAT. OFFICE *Summit* County Indexes Since 1888 An Identifying Trade Mark

Locate Family Name by Front Index

COTT FAMILY NAME INDEX No. 8
MADE BY THE COTT INDEX COMPANY, COLUMBUS, OHIO
SOLD BY JIM CLEBURN, INC., TITTON, GA.

GRANTEES FAMILY NAMES	GIVEN NAMES ABCDEFGHIJ	GIVEN NAMES KLMNO	GIVEN NAMES PQRSTUWXYZ	GRANTORS	DATE OF FILING				DATE OF INSTRUMENT			DATE OF RECORD			LOCATION OF PROPERTY OR OTHER DESCRIPTION	KIND OF INST.	BOOK	PAGE
					Month	Day	Year	Hr. M.	Month	Day	Year	Month	Day	Year				
Citizens & Southern Commercial Corporation				Citizens & Southern National BK	8	16	84	9:00 AM	8	7	84	8	16	84	Refers to D/S/D in Bk 22 Pg 211 Hiram F. Harris, Jr. & Barbara Harris	Assign.	22	540
Citizens & Southern Commercial Corporation				Citizens & Southern National BK	3	18	85	9:00 AM	3	15	85	3	18	85	Refers to S/D in Bk 23 Pg 69 (Sharon A. & Wayne T. Howard)	Assign.	23	73
Citizens & Southern Commercial Corporation				Citizens & Southern National BK	8	8	85	9:00 AM	8	6	85	8	9	85	Refers to S/D in Bk 23 Pg 315 (Johnny Lamar & Cruzetta Bennett)	Assign.	23	319
Citizens & Southern Commercial Corporation				Citizens & Southern National Bk	2	6	86	9:00 AM	1	31	86	2	6	86	Refers to S/D in Bk 24 Pg 78 (J. Lamar & Melissa J. Raulerson)	Assign.	24	82
Citizens & Southern Commercial Corporation				Citizens & Southern National Bk	5	27	86	2:00 PM	5	23	86	5	28	86	Assignment of S/D in Bk 24 Pg 235 (Martin T. Sandlin)	Assign.	24	240
Citizens & Southern Commercial Corporation				Citizens & Southern National Bk	7	18	86	9:00 AM	7	17	86	7	18	86	Assignment of S/D in Bk 24 Pg 329 (Louie V, Jr & Janet L. Culpepper)	Assign.	24	333
Citizens & Southern Commercial Corporation				Joe H. & Anita T. Mayer	3	13	87	3:15 PM	3	12	87	3	13	87	11th Dist, LL 490 4.7489 A	S/D	26	7
Citizens and Southern Commercial Corporation				Donald W. & Diam S. Reid	10	3	88	9:00 AM	9	23	88	10	3	88	16th Dist, LL 190 1.2900 A	S/D	27	576

GRANTEE FILING DOCKET AND GENERAL INDEX TO REALTY DEEDS AND MORTGAGES — Echols County, Ga.

REG. U. S. PAT. OFFICE *BeamCote* County Indexes Since 1868
An Identifying Trade Mark

 Locate Family Name by Front Index

CHITY FAMILY NAME INDEX No. 0
MADE BY THE CHITY INDEX COMPANY, COLUMBUS, OHIO
SOLD BY JIM CLYBURN, INC., TIFTON, GA.

GRANTEES FAMILY NAMES	GIVEN NAMES ABCDEFGHIJ	GIVEN NAMES KLMNOP	GIVEN NAMES QRSTUVWXYZ	GRANTORS	DATE OF FILING				DATE OF INSTRUMENT			DATE OF RECORD			LOCATION OF PROPERTY OR OTHER DESCRIPTION	KIND OF INST.	BOOK	PAGE
					Month	Day	Year	Hr. M.	Month	Day	Year	Month	Day	Year				
Champion International Corporation				St. Regis Corporation	6	6	85	9:00 AM	5	21	85	6	6	85	Merger	Certificate	23	180

GRANTEE FILING DOCKET AND GENERAL INDEX TO REALTY DEEDS AND MORTGAGES — Echols County, Ga.

REG. U. S. *ChamCott* County Indexes Since 1888
 PAT OFFICE An Identifying Trade Mark

 **Locate Family Name by Front Index**

COTT FAMILY NAME INDEX No. 0
 MADE BY THE COTT INDEX COMPANY, COLUMBUS, OHIO
 SOLD BY CLYBURN & SONS, INC., VICTOR, GA.

(49)

GRANTEES FAMILY NAMES	GIVEN NAMES ABCDEFGHI	GIVEN NAMES JKLMNOP	GIVEN NAMES QRSTUVWXYZ	GRANTORS	DATE OF FILING				DATE OF INSTRUMENT			DATE OF RECORD			LOCATION OF PROPERTY OR OTHER DESCRIPTION	KIND OF INST.	BOOK	PAGE
					Month	Day	Year	Hr. M.	Month	Day	Year	Month	Day	Year				
Coker	Edward R. & Patricia D.			Marjorie T. Elrod, et.al.	9	3	85	9:00 AM	8	30	85	9	3	85	11th Dist, LL 477 25.88 A	W/D	23	330

GRANTEE FILING DOCKET AND GENERAL INDEX TO REALTY DEEDS AND MORTGAGES — Echols County, Ga.

REG. U. S. PAT. OFFICE *ChemCote* County Indexes Since 1888
An Identifying Trade Mark

 Locate Family Name by Front Index

COTT FAMILY NAME INDEX No. 0
MADE BY THE COTT INDEX COMPANY, COLUMBUS, OHIO
SOLD BY CLYBURN & SONS, INC., TIFTON, GA.

(50)

GRANTEES FAMILY NAMES	GIVEN NAMES ABCDEFGHIJ	GIVEN NAMES KLMNO	GIVEN NAMES PQRSTUVWXYZ	GRANTORS	DATE OF FILING				DATE OF INSTRUMENT			DATE OF RECORD			LOCATION OF PROPERTY OR OTHER DESCRIPTION	KIND OF INST.	BOOK	PAGE
					Month	Day	Year	Hr. M.	Month	Day	Year	Month	Day	Year				
Carsello		Mike		Farmers Supply Co. of Valdosta	2	10	86	10:10 AM	2	7	86	2	11	86	Subordination of Judgment Lien	Subor/ J./Lien	24	89
Carsello		Mike		James T. Culbreth, Jr.	2	10	86	10:10 AM	2	7	86	2	11	86	16th Dist, LL 50	D/S/D	24	92
Carsello		Mike		Michael Everett Chadwick	3	24	87	9:00 AM	3	13	87	3	24	87	16th Dist, LL 129 5.00 A	D/S/D	26	32

GRANTEE FILING DOCKET AND GENERAL INDEX TO REALTY DEEDS AND MORTGAGES — Echols County, Ga.

210. U. S. PAT. OFFICE *Resolute* County Indexes Since 1888
An Identifying Trade Mark

 **Locate Family Name by Front Index**

COTT FAMILY NAME INDEX No. 0
MADE BY THE COTT INDEX COMPANY, COLUMBUS, OHIO
SOLD BY CLYBURN & SONS, INC., TIFTON, GA.

(51)

GRANTEES FAMILY NAMES	GIVEN NAMES ABCDEFGHIJ	GIVEN NAMES KLMNO	GIVEN NAMES PQRSTUWXYZ	GRANTORS	DATE OF FILING				DATE OF INSTRUMENT			DATE OF RECORD			LOCATION OF PROPERTY OR OTHER DESCRIPTION	KIND OF INST.	BOOK	PAGE
					Month	Day	Year	Hr. M.	Month	Day	Year	Month	Day	Year				
Coleman	George T. & Catherine W.			Ralph Daugharty	5	2	86	9:15 AM			86	5	6	86	11th Dist, LL 524 22.83 A	W/D	24	210
Coleman	George T. & Catherine W.			Superior Pine Products Co, et.al.	5	6	86	3:15 PM	5	5	86	5	6	86	11th Dist, LL 524 Perpetual Easement	Ease.	24	218
Coleman	George J., et.al.			E. Neil Carter, et.al.	4	28	89	9:00 AM	4	27	89	4	28	89	11th Dist, LL 492 1 A	W/D	28	347
Coleman	Catherine W., et.al.			E. Neil Carter, et.al.	4	28	89	9:00 AM	4	27	89	4	28	89	11th Dist, LL 492 1 A	W/D	28	347

GRANTEE FILING DOCKET AND GENERAL INDEX TO REALTY DEEDS AND MORTGAGES — Echols County, Ga.

REG. U. S. PAT. OFFICE *Chem-Chek* County Indexes Since 1888
An Identifying Trade Mark

 Locate Family Name by Front Index

COTT FAMILY NAME INDEX No. 0
MADE BY THE COTT INDEX COMPANY, COLUMBUS, OHIO
SOLD BY CLYBURN & SONS, INC., TIFTON, GA.

(52)

GRANTEES FAMILY NAMES	GIVEN NAMES ABCDEFGHIJ	GIVEN NAMES JKLMNOPQ	GIVEN NAMES RSTUVWXYZ	GRANTORS	DATE OF FILING				DATE OF INSTRUMENT			DATE OF RECORD			LOCATION OF PROPERTY OR OTHER DESCRIPTION	KIND OF INST.	BOOK	PAGE
					Month	Day	Year	Hr. M.	Month	Day	Year	Month	Day	Year				
Cox			Phillip G.	Leon & Shirley Ann Stewart	1	21	87	2:30 PM	1		87	1	22	87	16th Dist, LL 55 1.000 A	W/D	25	585
Cox		Paul Wayne & Dorothy G.		The Johnston Company, Inc.	10	10	88	9:00 AM	10	7	88	10	10	88	16th Dist, LL 54 Lot 6, Block B The Johnston Company Subdivision	Corp/D	27	587
Cox		Patricia D., et.al.		Eula H. Daniels (ESTATE) by Executrix	8	21	91	9:00 AM	8	13	91	8	21	91	16th Dist, LL 50 2 A	I/Assent	32	84
Cox		Paul Wayne & Dorothy G.		The Johnston Company, Inc.	1	3	92	1:45 PM	11	25	91	1	3	92	Cancellation of L/D in Book 27 Page 588	CAN	32	344
Cox		James W. & Patricia H.		Roosevelt Bennett	7	28	92	10:00 AM	7	24	92	7	28	92	16th Dist, LL 49 1 A Staten Sub. Lot 40	W/D	33	288

GRANTEE FILING DOCKET AND GENERAL INDEX TO REALTY DEEDS AND MORTGAGES — Echols County, Ga.

REG. U. S. PAT. OFFICE *Chambers* County Indexes Since 1868 An Identifying Trade Mark

 Locate Family Name by Front Index

COTT FAMILY NAME INDEX No. 0
MADE BY THE COTT INDEX COMPANY, COLUMBUS, OHIO
SOLD BY CLYBURN & SONS, INC., TUSTON, GA.

(53)

GRANTEES FAMILY NAMES	GIVEN NAMES ABCDEFGHIJ	GIVEN NAMES KLMNO	GIVEN NAMES PQRSTUWXYZ	GRANTORS	DATE OF FILING				DATE OF INSTRUMENT			DATE OF RECORD			LOCATION OF PROPERTY OR OTHER DESCRIPTION	KIND OF INST.	BOOK	PAGE
					Month	Day	Year	Hr. M.	Month	Day	Year	Month	Day	Year				
Cheshire		Martha C. (ESTATE)		Robert W. Capell, et.al.	1	22	87	9:00 AM	8	18	86	1	22	87	13th Dist, LL 540 & 571 in Echols Co. & Columbia Co., Fl.	Q/C/D	25	594
Cheshire	Ashley Park			Martha C. Cheshire (ESTATE) by Personal Representative	3	19	87	9:00 AM	12	11	86	3	19	87	13th Dist, LL 540 & 571 in Echols Co Also land in Columbia Co, Fl.	Personal Rep/Deed	26	19
Cheshire		Martha C. (DCSD)		Martha C. Cheshire (DCSD)	6	9	87	9:00 AM	7	20	79	6	9	87	Certified Copy of Will	Certi/ Will	26	267
Cheshire	Ashley Park (as Personal Representative)			Martha C. Cheshire (DCSD)	6	9	87	9:00 AM	6	6	86	6	9	87	Certified Copy of Will	Certi/	26	267
Cheshire	Ashley Park			Martha C. Cheshire (DCSD)	6	9	87	9:00 AM	6	6	86	6	9	87	Admitting Will to Probate and Appointing Personal Representative	Certified, Order	26	271
Cheshire	Ashley Park			Martha C. Cheshire (DCSD)	6	9	87	9:00 AM	6	6	86	6	9	87	Certified Letter of Administration Probated Proceedings	Probate/ Proceed.	26	272

GRANTEE FILING DOCKET AND GENERAL INDEX TO REALTY DEEDS AND MORTGAGES — Echols County, Ga.

REG. U. S. PAT. OFFICE *Chambers* County Indexes Since 1868
An Identifying Trade Mark

 Locate Family Name by Front Index

COTT FAMILY NAME INDEX No. 0
MADE BY THE COTT INDEX COMPANY, COLUMBUS, OHIO
SOLD BY CLYBURN & SONS, INC., TIFTON, GA.

(54)

GRANTEES FAMILY NAMES	GIVEN NAMES ABCDEFGHIJ	GIVEN NAMES KLMNOP	GIVEN NAMES QRSTUVWXYZ	GRANTORS	DATE OF FILING				DATE OF INSTRUMENT			DATE OF RECORD			LOCATION OF PROPERTY OR OTHER DESCRIPTION	KIND OF INST.	BOOK	PAGE
					Month	Day	Year	Hr. M.	Month	Day	Year	Month	Day	Year				
Capell	Grace C.			Robert W. Capell, et.al.	1	22	87	9:00 AM	8	18	86	1	22	87	13th Dist, LL 570, 540, 541 & 571 In Echols Co. & Columbia Co., Fl.	q/c/d	25	599

GRANTEE FILING DOCKET AND GENERAL INDEX TO REALTY DEEDS AND MORTGAGES — Echols County, Ga.

REG. U. S. PAT. OFF. County Indexes Since 1888
 PAY OFFICE *Chem-Cote* An Identifying Trade Mark

 Locate Family Name by Front Index

COTT FAMILY NAME INDEX No. 0
 MADE BY THE COTT INDEX COMPANY, COLUMBUS, OHIO
 SOLD BY CLYBURN & SONS, INC., TIFTON, GA.

(55)

GRANTEES FAMILY NAMES	GIVEN NAMES ABCDEFGHIJ	GIVEN NAMES KLMNO	GIVEN NAMES PQRSTUWXYZ	GRANTORS	DATE OF FILING				DATE OF INSTRUMENT			DATE OF RECORD			LOCATION OF PROPERTY OR OTHER DESCRIPTION	KIND OF INST.	BOOK	PAGE
					Month	Day	Year	Hr. M.	Month	Day	Year	Month	Day	Year				
Campbell			Sandra J. (Wise) et.al.	Robert J. Wise, Sr. and Mary Lou Wise	2	6	87	8:30 AM	2	5	87	2	6	87	16th Dist, LL 50 Nellie Herndon Sub. Lot 7, Bl. "A"	W/D	25	625

GRANTEE FILING DOCKET AND GENERAL INDEX TO REALTY DEEDS AND MORTGAGES — Echols County, Ga.

REG. U. S. PAT. OFFICE *Cott* County Indexes Since 1888
An Identifying Trade Mark

 Locate Family Name by Front Index

COTT FAMILY NAME INDEX No. 0
MADE BY THE COTT INDEX COMPANY, COLUMBUS, OHIO
SOLD BY CLYBURN & SONS, INC., TIFTON, GA.

(56)

GRANTEES FAMILY NAMES	GIVEN NAMES ABCDEFGHIJ	GIVEN NAMES KLMNO	GIVEN NAMES PQRSTUVWXYZ	GRANTORS	DATE OF FILING				DATE OF INSTRUMENT			DATE OF RECORD			LOCATION OF PROPERTY OR OTHER DESCRIPTION	KIND OF INST.	BOOK	PAGE
					Month	Day	Year	Hr. M.	Month	Day	Year	Month	Day	Year				
Canal Wood Corporation of Fitzgerald dba Empire Timber Company				T. H. Henderson, et.al.	3	18	87	9:00 AM	3		87	3	18	87	16th Dist, 15 A	Timber Agree.	26	14

GRANTEE FILING DOCKET AND GENERAL INDEX TO REALTY DEEDS AND MORTGAGES — Echols County, Ga.

REG. U. S. PAT. OFFICE *Chambers* County Indexes Since 1888 An Identifying Trade Mark

 Locate Family Name by Front Index

COTT FAMILY NAME INDEX No. 0
MADE BY THE COTT INDEX COMPANY, COLUMBUS, OHIO
SOLD BY CLEVELAND & SONS, INC., TIFTON, GA.

(57)

GRANTEES FAMILY NAMES	GIVEN NAMES ABCDEFGHIJ	GIVEN NAMES KLMNOP	GIVEN NAMES QRSTUVWXYZ	GRANTORS	DATE OF FILING				DATE OF INSTRUMENT			DATE OF RECORD			LOCATION OF PROPERTY OR OTHER DESCRIPTION	KIND OF INST.	BOOK	PAGE
					Month	Day	Year	Hr. Ml.	Month	Day	Year	Month	Day	Year				
Citizens National Bank of Quitman, The				Rudolph Lavon Prine	3	26	87	12:30 PM	3	28	87	3	26	87	16th Dist, LL 37 5.06 A	D/S/D	26	44
Citizens National Bank of Quitman				J. R. Prine	7	8	88	9:00 AM	3	21	88	7	11	88	16th Dist, LL 50 1 A	D/S/D	27	407
Citizens National Bank of Quitman				J. R. Prine	2	6	91	3:15 PM	2	4	91	2	6	91	16th Dist, LL 51 100 A	D/S/D	31	197
Citizens National Bank of Quitman, The				Marjorie Prine	8	3	92	9:00 AM	7	24	92	8	3	92	16th Dist., LL 50, 1 A.	D/S/D	33	304

GRANTEE FILING DOCKET AND GENERAL INDEX TO REALTY DEEDS AND MORTGAGES — Echols County, Ga.

REG. U. S. PAT. OFFICE *Chas. McCutts* County Indexes Since 1888
An Identifying Trade Mark

Locate Family Name by Front Index

COTT FAMILY NAME INDEX No. 0
MADE BY THE COTT INDEX COMPANY, COLUMBUS, OHIO
SOLD BY JIM CLYBURN, INC., TIFTON, GA.

(59)

GRANTEES FAMILY NAMES	GIVEN NAMES ABCDEFGH	GIVEN NAMES IJKLMNO	GIVEN NAMES PQRSTUVWXYZ	GRANTORS	DATE OF FILING				DATE OF INSTRUMENT			DATE OF RECORD			LOCATION OF PROPERTY OR OTHER DESCRIPTION	KIND OF INST.	BOOK	PAGE
					Month	Day	Year	Hr. M.	Month	Day	Year	Month	Day	Year				
Citizens and Southern Bank of Carrollton				Citizens and Southern Trust Co. (Georgia), National Association	6	29	87	9:30 AM	5	1	87	6	29	87	Affidavit with respect to affiliate transfers	Affid.	26	313
Citizens and Southern Bank of Carrollton				NationsBank of Georgia, N.A., etal	6	1	92	9:00 AM	5	20	92	6	1	92	Affidavit of Name Changes, Merger and Affiliations	AFFID.	33	207

GRANTEE FILING DOCKET AND GENERAL INDEX TO REALTY DEEDS AND MORTGAGES — Echols County, Ga.

REG. U. S. PAT. OFFICE *Chas. McCall* County Indexes Since 1888 An Identifying Trade Mark

👉 **Locate Family Name by Front Index**

COTT FAMILY NAME INDEX No. 6
MADE BY THE COTT INDEX COMPANY, COLUMBUS, OHIO
SOLD BY JIM CLYBURN, INC., TIFTON, GA.

(66)

GRANTEES FAMILY NAMES	GIVEN NAMES ABCDEFGHIJ	GIVEN NAMES KLMNO	GIVEN NAMES PQRSTUVWXYZ	GRANTORS	DATE OF FILING				DATE OF INSTRUMENT			DATE OF RECORD			LOCATION OF PROPERTY OR OTHER DESCRIPTION	KIND OF INST.	BOOK	PAGE
					Month	Day	Year	Hr. M.	Month	Day	Year	Month	Day	Year				
C & S Family Credit Services, Inc.				Rosa Castleberry n/k/a Rosa Castleberry Parker	8	12	88	9:00 AM	8	10	88	8	12	88	16th Dist, LL 88 .650 A	D/S/D	27	471
C & S Family Credit Services, Inc.				Joseph L. & Sandra F. Green	8	29	88	9:00 AM	8	23	88	8	30	88	16th Dist, LL 43 Daniels & Herndon North Town Addition	D/S/D	27	522
C & S Family Credit, Inc.		f/k/a Family Credit Services, Inc.		Thomas Richardson	10	26	88	9:00 AM	10	24	88	10	26	88	16th Dist, LL 43 Herctoma Lot 5, Block "W"	D/S/D	27	638
C & S Family Credit Services, Inc.				Jimmy A. Wainwright & Jimmie Ray Wainwright	4	13	89	9:00 AM	4	12	89	4	13	89	16th Dist, LL 96 19.11 A & 16th Dist, LL 97 111.325 A	D/S/D	28	323
C & S Family Credit, Inc.		f/k/a Family Credit Services, Inc.		Margie C. Shepard f/k/a Margie Corbett Luke(by Att-in-fact)	5	26	89	9:00 AM	5	24	89	5	26	89	16th Dist, LL 148 29 A	D/S/D	28	399
C & S Family Credit, Inc.		f/k/a Family Credit Services, Inc.		Lori Ann Howell Miller and Lisa Kay Howell	10	5	89	9:00 AM	10	5	89	10	5	89	16th Dist, LL 43 1.977 A	D/S/D	28	605
C & S Family Credit Inc				Rosa Castleberry n/k/a Rosa Castleberry Parker	7	13	90	9:00 AM	7	11	90	7	13	90	16th Dist., LL 88, .650 A.	D/S/D	30	59
C & S Family Credit Inc.				Rosa Castleberry n/k/a Rosa Castleberry Parker	8	10	90	9:00 AM	7	18	90	8	10	90	Cancellation of D/S/D in Book 27 Page 471	D/S/D	30	124
C&S Family Credit, Inc. f/k/a Family Credit by Successor C&S/Soyran Credit Corporation			Services	Jimmy A. & Jimmie Ray Wainwright	4	29	91	9:00 AM	4	23	91	4	29	91	Cancellation of D/S/D in Book 28 Page 323	CAN.	31	326

GRANTEE FILING DOCKET AND GENERAL INDEX TO REALTY DEEDS AND MORTGAGES — Echols County, Ga.

REG. U. S. PAT. OFFICE *Cott* County Indexes Since 1888 An Identifying Trade Mark

 Locate Family Name by Front Index

COTT FAMILY NAME INDEX No. 0
MADE BY THE COTT INDEX COMPANY, COLUMBUS, OHIO
SOLD BY JIM CLYBURN, INC., TIFTON, GA.

(71)

GRANTEES FAMILY NAMES	GIVEN NAMES ABCDEFGHIJ	GIVEN NAMES KLMNO	GIVEN NAMES PQRSTUWXYZ	GRANTORS	DATE OF FILING				DATE OF INSTRUMENT			DATE OF RECORD			LOCATION OF PROPERTY OR OTHER DESCRIPTION	KIND OF INST.	BOOK	PAGE
					Month	Day	Year	Hr. M.	Month	Day	Year	Month	Day	Year				
CSX Transportation, Inc. (Atlantic Coast Line Railroad Company)				United States Trust Company of New York	12	15	88	2:00 PM	11	15	88	12	15	88	Satisfaction & Release of Mortgage (Mortgage Book L, Page 229)	Release	28	45

GRANTEE FILING DOCKET AND GENERAL INDEX TO REALTY DEEDS AND MORTGAGES — Echols County, Ga.

REG. U. S. PAT. OFFICE *Charmelle* County Indexes Since 1888
An Identifying Trade Mark

📍 **Locate Family Name by Front Index**

COTT FAMILY NAME INDEX No. 0
MADE BY THE COTT INDEX COMPANY, COLUMBUS, OHIO
SOLD BY CLYBURN & SONS, INC., YIPFON, GA.

GRANTEES FAMILY NAMES	GIVEN NAMES ABCDEFGHIJ	GIVEN NAMES KLMNO	GIVEN NAMES PQRSTUVWXYZ	GRANTORS	DATE OF FILING				DATE OF INSTRUMENT			DATE OF RECORD			LOCATION OF PROPERTY OR OTHER DESCRIPTION	KIND OF INST.	BOOK	PAGE
					Month	Day	Year	Hr. M.	Month	Day	Year	Month	Day	Year				
Coffey	Gloria Ann, et.al.			Louis E. Corbett	4	17	90	9:15 AM	4	3	90	4	17	90	16th Dist, LL 85 Tracts 1 to 12	Q/C/D	29	469
Coffey	Gloria Ann, et.al.			Joan D. Corbett, et.al.	4	17	90	9:15 AM	4	3	90	4	17	90	16th Dist, LL 85 Tracts 1 to 12	Q/C/D	29	471
Coffey	Gloria Ann, et.al.			Billy A. Corbett	4	17	90	9:15 AM	4	3	90	4	17	90	16th Dist, LL 85 Tracts 1 to 12 except Tract 7	Q/C/D	29	473
Coffey	Gloria Ann, et.al.			Clara M. Raffaele	4	17	90	9:15 AM	4	3	90	4	17	90	16th Dist, LL 85 Tracts 1 to 12 except Tract 6	Q/C/D	29	475
Coffey	Gloria Ann, et.al.			James W. Corbett	4	17	90	9:15 AM	4	3	90	4	17	90	16th Dist, LL 85 Tracts 1 to 12	Q/C/D	29	477
Coffey	Gloria Ann, et.al.			Chester L. Corbett	4	17	90	9:15 AM	4	3	90	4	17	90	16th Dist, LL 85 Tracts 1 to 12	Q/C/D	29	479
Coffey	Gloria Ann			Jeffrey L. Corbett, et.al.	4	17	90	9:15 AM	4	3	90	4	17	90	16th Dist, LL 85 Tract 4	Q/C/D	29	487

GRANTEE FILING DOCKET AND GENERAL INDEX TO REALTY DEEDS AND MORTGAGES — Echols County, Ga.

REG. U. S. PAT. OFFICE *ChemCo* County Indexes Since 1888
An Identifying Trade Mark


Locate Family Name by Front Index

COTT FAMILY NAME INDEX NO. 9 © 1949
MADE BY THE COTT INDEX COMPANY, COLUMBUS, OHIO
SOLD BY JIM CLYBURN, INC., TIFTON, GA.

GRANTEES FAMILY NAMES	GIVEN NAMES ABCDEFGHIJ	GIVEN NAMES KLMNO	GIVEN NAMES PQRSTUVWXYZ	GRANTORS	DATE OF FILING				DATE OF INSTRUMENT			DATE OF RECORD			LOCATION OF PROPERTY OR OTHER DESCRIPTION	KIND OF INST.	BOOK	PAGE
					Month	Day	Year	Hr. M.	Month	Day	Year	Month	Day	Year				
Cole	Bobby T. & Bonnie R.			Gene Dye, Jr. and Joyce G. Dye	8	12	92	9:00 AM	8	10	92	8	12	92	16th Dist., LL 53, 2.00 A.	W/D	33	374
Cole			Randy K., et.al.	D. H. a/k/a David H. Jones & Lois O. Jones	10	6	92	10:45 AM	10	2	92	10	6	92	16th Dist, LL 49	JT/D	34	94
Cole			Roger Dwight, et.al.	D. H. a/k/a David H. Jones & Lois O. Jones	10	6	92	10:45 AM	10	2	92	10	6	92	16th Dist, LL 49	JT/D	34	94

GRANTEE FILING DOCKET AND GENERAL INDEX TO REALTY DEEDS AND MORTGAGES — Echols County, Ga.

REG. U. S. PAT. OFFICE *Chas. McCall* County Indexes Since 1888
An Identifying Trade Mark

 **Locate Family Name by Front Index**

COTT FAMILY NAME INDEX NO. 6 © 1949
MADE BY THE COTT INDEX COMPANY, COLUMBUS, OHIO
SOLD BY JIM CLYBURN, INC., TIFTON, GA.

(87)

GRANTEES FAMILY NAMES	GIVEN NAMES ABCDEFGHIJ	GIVEN NAMES IJKLMNO	GIVEN NAMES PQRSTUVWXYZ	GRANTORS	DATE OF FILING				DATE OF INSTRUMENT			DATE OF RECORD			LOCATION OF PROPERTY OR OTHER DESCRIPTION	KIND OF INST.	BOOK	PAGE
					Month	Day	Year	Hr. M.	Month	Day	Year	Month	Day	Year				
Cofield		Johnny, et.al.		Ferman F. Staten	10	22	92	3:00 PM	10	1	62	10	23	92	16th Dist, LL 50	W/D	34	134
Cofield		Louise Altman (Mrs.), et.al.		Ferman F. Staten	10	22	92	3:00 PM	10	1	62	10	23	92	16th Dist, LL 50	W/D	34	134
Cofield		Johnny, et.al.		Ferman Staten	10	22	92	3:00 PM	9	5	78	10	23	92	Cancellation of D/S/D in Book 8 Page 99	CAN.	34	135
Cofield		Louise Altman (Mrs) et.al.		Ferman Staten	10	22	92	3:00 PM	9	5	78	10	23	92	Cancellation of D/S/D in Book 8 Page 99	CAN.	34	135

